

Legend

Existing Trunk Infrastructure

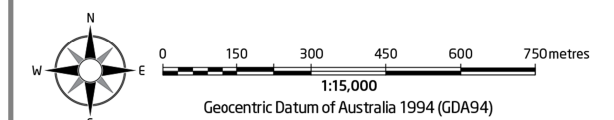
- Gravity Main
- Rising Main
- Effluent Mai
- Effluent Lagoon
- Pump Station
- Sewerage Treatment Plant

Future Trunk Infrastructure

- Gravity Main
- Rising Main
- Pump Station
- Sewerage Treatment Plant

Other

- Service Catchment
- Priority Development Area
- Cadastral
- Central Highlands Regional Council Boundary



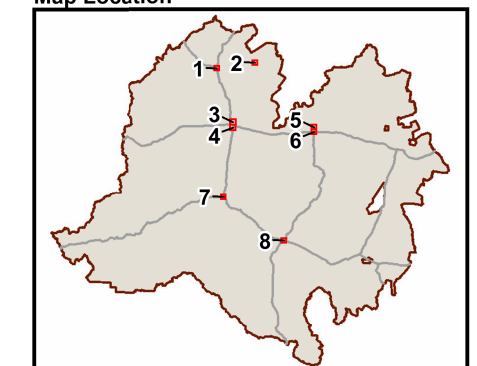
Information

Whilst every care is taken to ensure the accuracy of this product, neither the Central Highlands Regional Council or the State of Queensland make any representations or warranties about its accuracy, reliability, completeness or suitability for any particular purpose and disclaims all responsibility and all liability (including without limitation, liability in negligence) for all expenses, losses, damages (including indirect or consequential damage) and costs that may occur as a result of the product being inaccurate or incomplete in any way or for any reason.

Cadastral data: State of Queensland (Department of Environment and Resource Management) 2012; Cadastral Data Fortnightly Extract Central Highlands Local Government Area; Publication date: 17/11/2013.

Crown & Council Copyright Reserved.

Map Location



Sewerage

Plans for Trunk Infrastructure - SEW-001

Legend

Existing Trunk Infrastructure

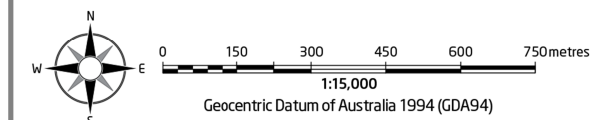
- Gravity Main
- Rising Main
- Effluent Mai
- Effluent Lagoon
- Pump Station
- Sewerage Treatment Plant

Future Trunk Infrastructure

- Gravity Main
- Rising Main
- Pump Station
- Sewerage Treatment Plant

Other

- Service Catchment
- Priority Development Area
- Cadastr
- Central Highlands Regional Council Boundary



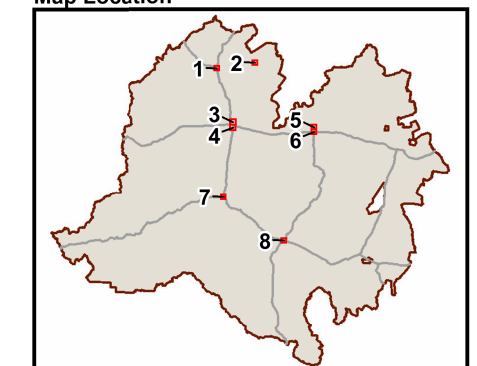
Information

Whilst every care is taken to ensure the accuracy of this product, neither the Central Highlands Regional Council or the State of Queensland make any representations or warranties about its accuracy, reliability, completeness or suitability for any particular purpose and disclaims all responsibility and all liability (including without limitation, liability in negligence) for all expenses, losses, damages (including indirect or consequential damage) and costs that may occur as a result of the product being inaccurate or incomplete in any way or for any reason.

Cadastral data: State of Queensland (Department of Environment and Resource Management) 2012; Cadastral Data Fortnightly Extract Central Highlands Local Government Area; Publication date: 17/11/2013.

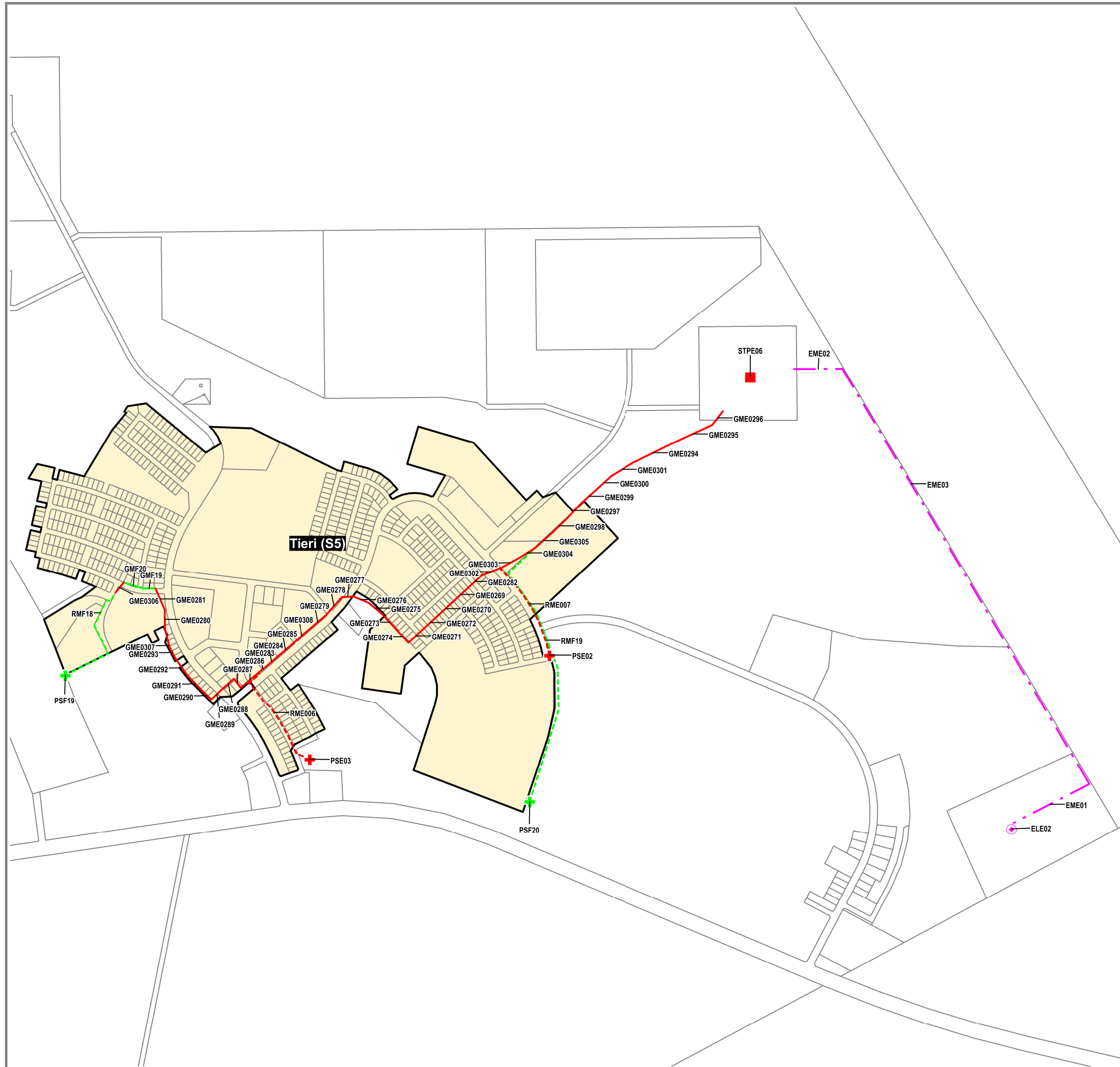
Crown & Council Copyright Reserved.

Map Location

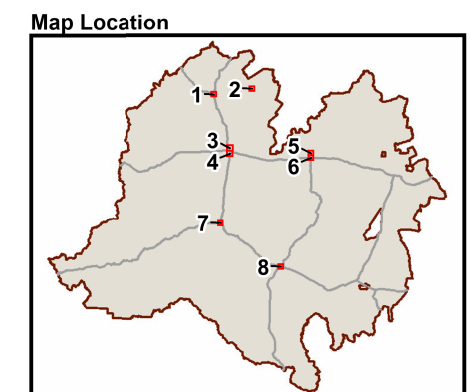


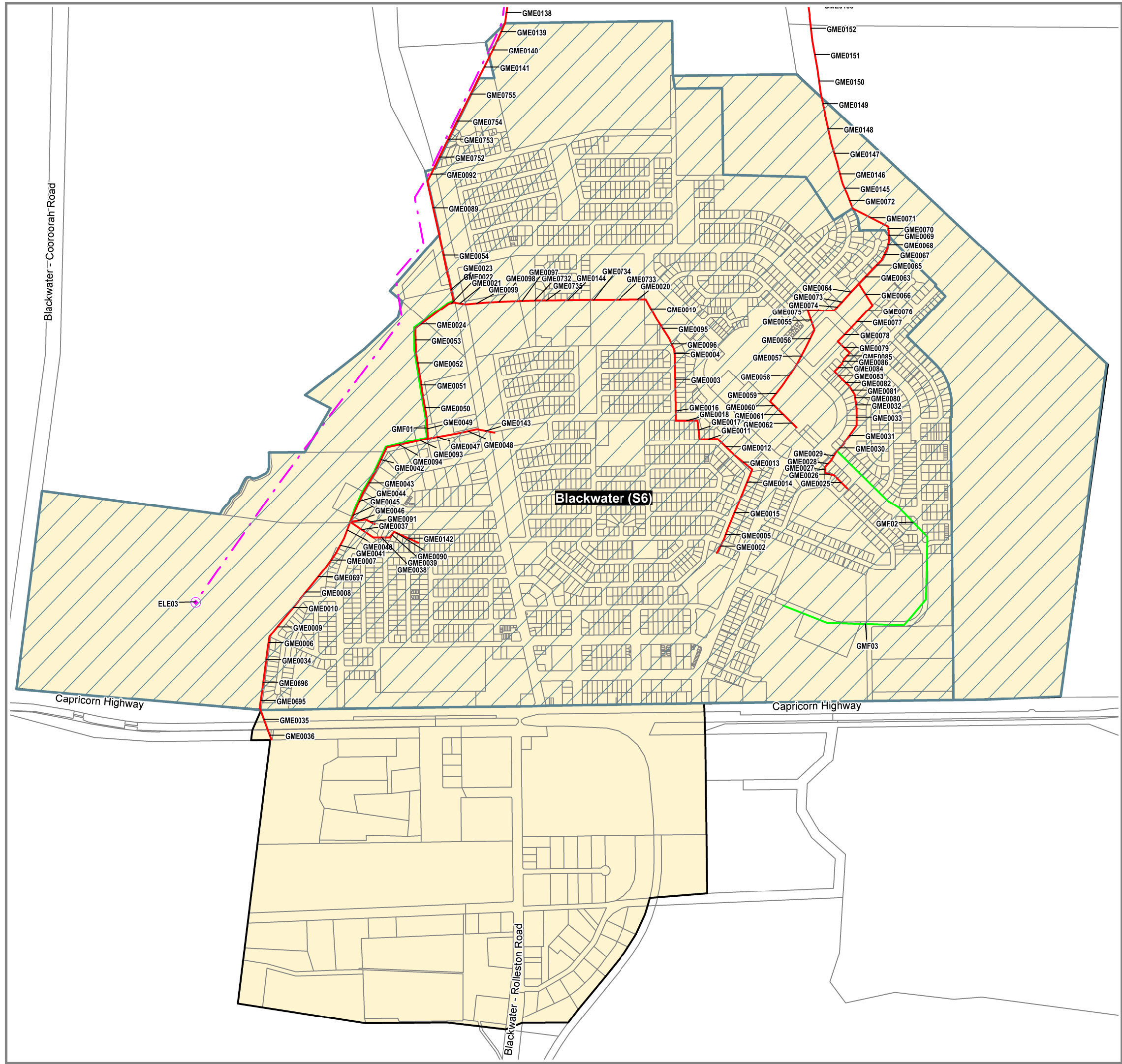
Sewerage

Plans for Trunk Infrastructure - SEW-002



MAPS SEW003 TO SEW004 INTENTIONALLY LEFT BLANK
REFER TO CHARGES RESOLUTION NO. 7 FOR FURTHER DETAILS

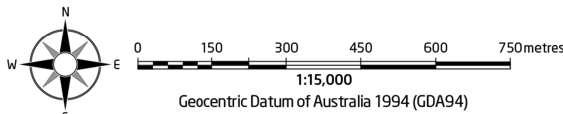




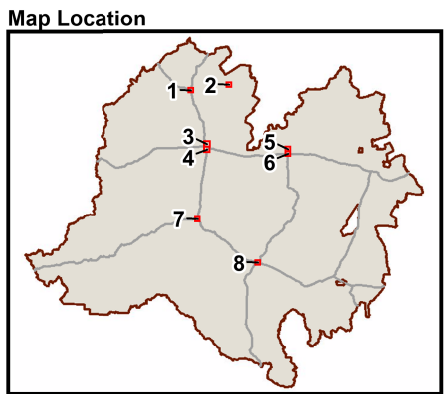
- Legend**
Existing Trunk Infrastructure
- Gravity Main
 - Rising Main
 - Effluent Mai
 - Effluent Lagoon
 - Pump Station
 - Sewerage Treatment Plant

- Future Trunk Infrastructure**
- Gravity Main
 - Rising Main
 - Pump Station
 - Sewerage Treatment Plant

- Other**
- Service Catchment
 - Priority Development Area
 - Cadastral
 - Central Highlands Regional Council Boundary



Information
Whilst every care is taken to ensure the accuracy of this product, neither the Central Highlands Regional Council or the State of Queensland make any representations or warranties about its accuracy, reliability, completeness or suitability for any particular purpose and disclaims all responsibility and all liability (including without limitation, liability in negligence) for all expenses, losses, damages (including indirect or consequential damage) and costs that may occur as a result of the product being inaccurate or incomplete in any way or for any reason.
Cadastral data: State of Queensland (Department of Environment and Resource Management) 2012; Cadastral Data Fortnightly Extract Central Highlands Local Government Area; Publication date: 17/11/2013.
Crown & Council Copyright Reserved.



Legend

Existing Trunk Infrastructure

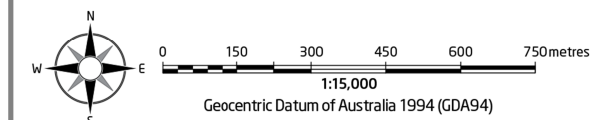
- Gravity Main
- Rising Main
- Effluent Mai
- Effluent Lagoon
- Pump Station
- Sewerage Treatment Plant

Future Trunk Infrastructure

- Gravity Main
- Rising Main
- Pump Station
- Sewerage Treatment Plant

Other

- Service Catchment
- Priority Development Area
- Cadastre
- Central Highlands Regional Council Boundary



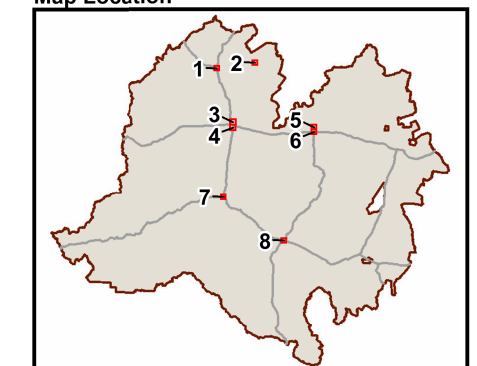
Information

Whilst every care is taken to ensure the accuracy of this product, neither the Central Highlands Regional Council or the State of Queensland make any representations or warranties about its accuracy, reliability, completeness or suitability for any particular purpose and disclaims all responsibility and all liability (including without limitation, liability in negligence) for all expenses, losses, damages (including indirect or consequential damage) and costs that may occur as a result of the product being inaccurate or incomplete in any way or for any reason.

Cadastral data: State of Queensland (Department of Environment and Resource Management) 2012; Cadastral Data Fortnightly Extract Central Highlands Local Government Area; Publication date: 17/11/2013.

Crown & Council Copyright Reserved.

Map Location



Sewerage

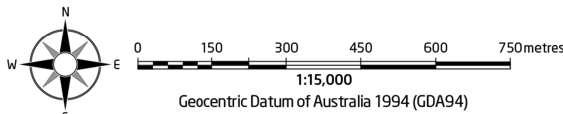
Plans for Trunk Infrastructure - SEW-007



- Legend**
- Existing Trunk Infrastructure**
- Gravity Main
 - Rising Main
 - Effluent Mai
 - Effluent Lagoon
 - Pump Station
 - Sewerage Treatment Plant

- Future Trunk Infrastructure**
- Gravity Main
 - Rising Main
 - Pump Station
 - Sewerage Treatment Plant

- Other**
- Service Catchment
 - Priority Development Area
 - Cadastre
 - Central Highlands Regional Council Boundary

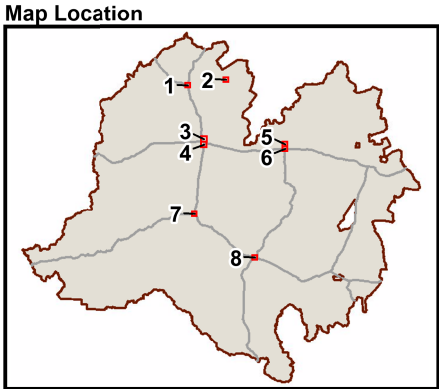













Information


Whilst every care is taken to ensure the accuracy of this product, neither the Central Highlands Regional Council or the State of Queensland make any representations or warranties about its accuracy, reliability, completeness or suitability for any particular purpose and disclaims all responsibility and all liability (including without limitation, liability in negligence) for all expenses, losses, damages (including indirect or consequential damage) and costs that may occur as a result of the product being inaccurate or incomplete in any way or for any reason.

Cadastral data: State of Queensland (Department of Environment and Resource Management) 2012; Cadastral Data Fortnightly Extract Central Highlands Local Government Area; Publication date: 17/11/2013.

Crown & Council Copyright Reserved.



- Legend**
- Existing Trunk Infrastructure**
-  Culvert
 -  Culvert (Sun Water)
 -  Stormwater Pipe
 -  Open Channel
 -  Piped Channel
 -  Irrigation Channel (Sun Water)
 -  Watercourse
- Other**
-  Service Catchment
 -  Priority Development Area
 -  Cadastre
 -  Central Highlands Regional Council Boundary

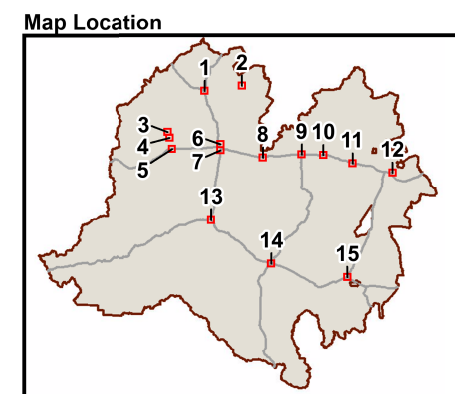


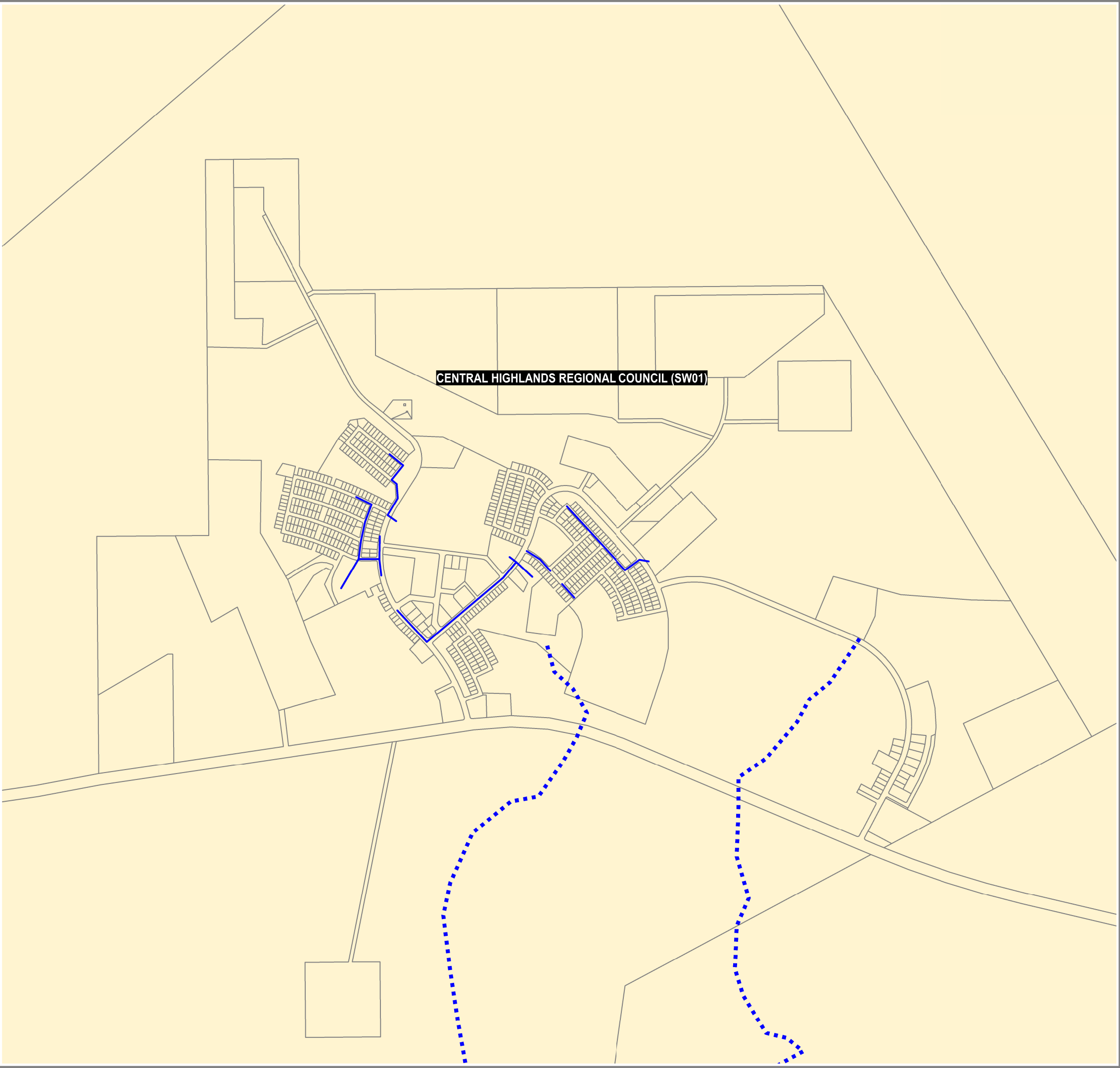
Information

Whilst every care is taken to ensure the accuracy of this product, neither the Central Highlands Regional Council or the State of Queensland make any representations or warranties about its accuracy, reliability, completeness or suitability for any particular purpose and disclaims all responsibility and all liability (including without limitation, liability in negligence) for all expenses, losses, damages (including indirect or consequential damage) and costs that may occur as a result of the product being inaccurate or incomplete in any way or for any reason.

Cadastral data: State of Queensland (Department of Environment and Resource Management) 2012; Cadastral Data Fortnightly Extract Central Highlands Local Government Area; Publication date: 17/11/2013.

Crown & Council Copyright Reserved.



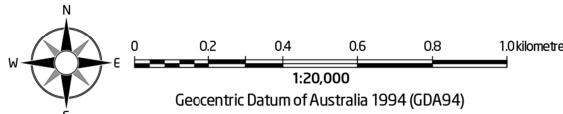


Legend
Existing Trunk Infrastructure

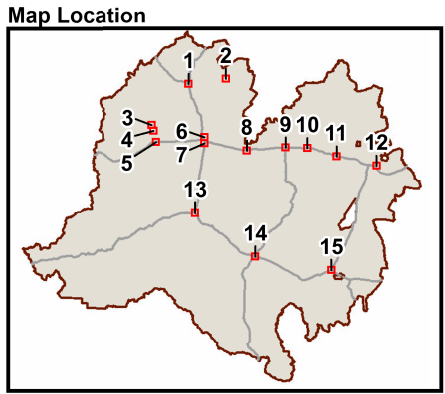
- Culvert
- Culvert (Sun Water)
- Stormwater Pipe
- Open Channel
- Piped Channel
- Irrigation Channel (Sun Water)
- Watercourse

Other

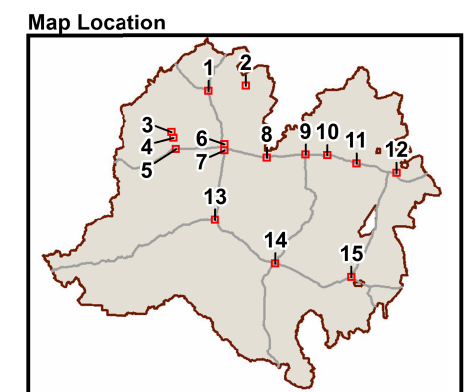
- Service Catchment
- Priority Development Area
- Cadastral
- Central Highlands Regional Council Boundary



Information
Whilst every care is taken to ensure the accuracy of this product, neither the Central Highlands Regional Council or the State of Queensland make any representations or warranties about its accuracy, reliability, completeness or suitability for any particular purpose and disclaims all responsibility and all liability (including without limitation, liability in negligence) for all expenses, losses, damages (including indirect or consequential damage) and costs that may occur as a result of the product being inaccurate or incomplete in any way or for any reason.
Cadastral data: State of Queensland (Department of Environment and Resource Management) 2012; Cadastral Data Fortnightly Extract Central Highlands Local Government Area; Publication date: 17/11/2013.
Crown & Council Copyright Reserved.



MAPS SW003 TO SW008 INTENTIONALLY LEFT BLANK
REFER TO CHARGES RESOLUTION NO. 7 FOR FURTHER DETAILS



Stormwater
Plans for Trunk Infrastructure - SW003 to SW008

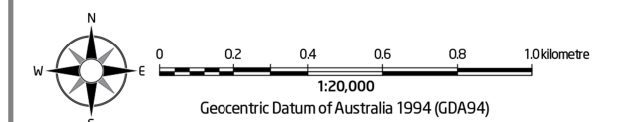
Legend

Existing Trunk Infrastructure

- Culvert
- Culvert (Sun Water)
- Stormwater Pipe
- Open Channel
- Piped Channel
- Irrigation Channel (Sun Water)
- Watercourse

Other

- Service Catchment
- Priority Development Area
- Cadastre
- Central Highlands Regional Council Boundary



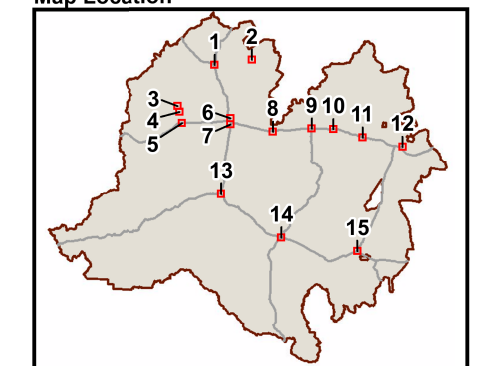
Information

Whilst every care is taken to ensure the accuracy of this product, neither the Central Highlands Regional Council or the State of Queensland make any representations or warranties about its accuracy, reliability, completeness or suitability for any particular purpose and disclaims all responsibility and all liability (including without limitation, liability in negligence) for all expenses, losses, damages (including indirect or consequential damage) and costs that may occur as a result of the product being inaccurate or incomplete in any way or for any reason.

Cadastral data: State of Queensland (Department of Environment and Resource Management) 2012; Cadastral Data Fortnightly Extract Central Highlands Local Government Area; Publication date: 17/11/2013.

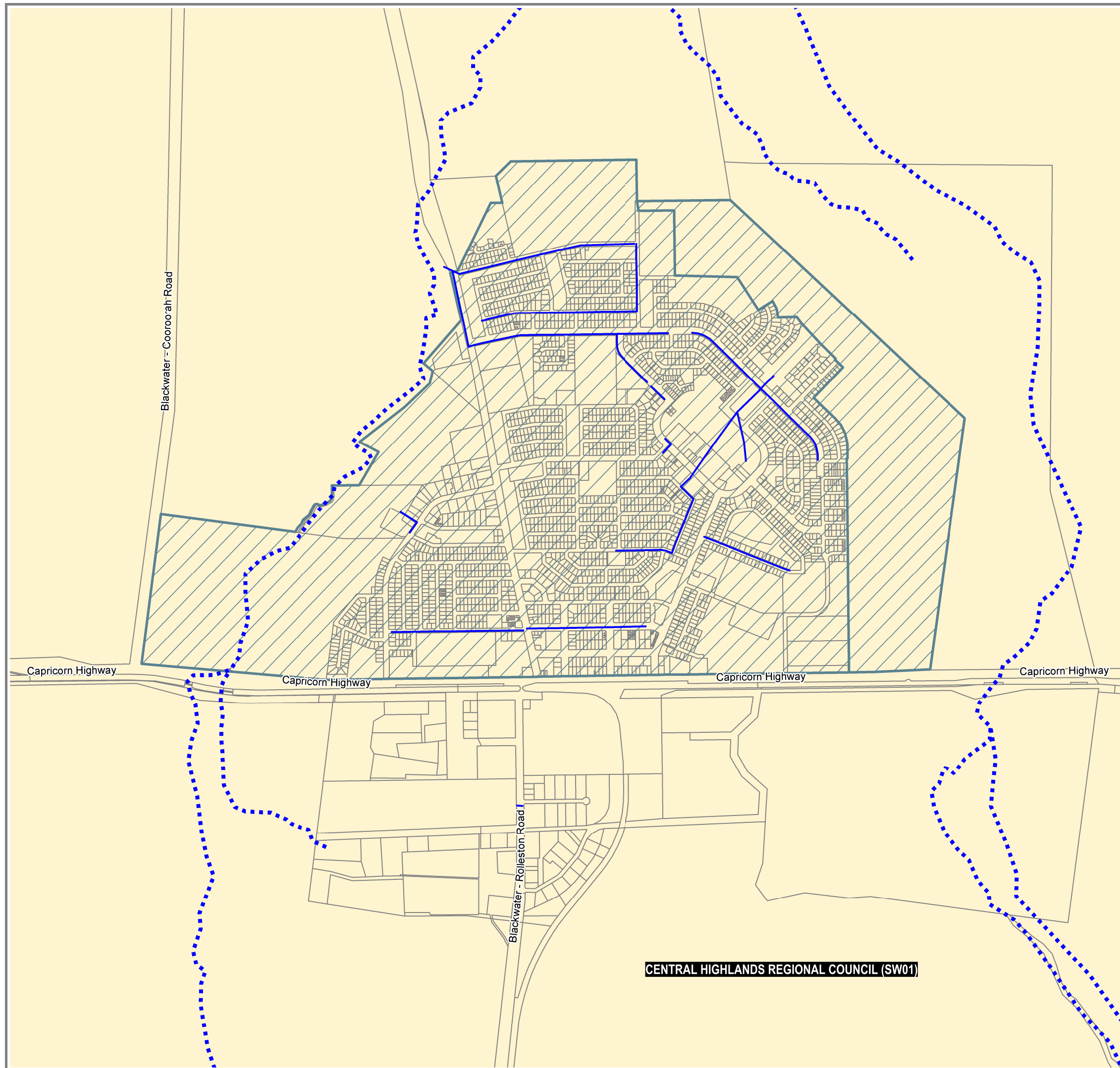
Crown & Council Copyright Reserved.












Map Location

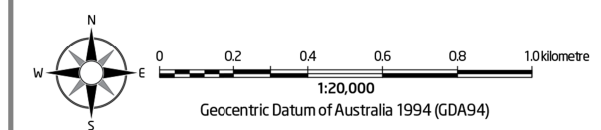


Stormwater

Plans for Trunk Infrastructure - SW009



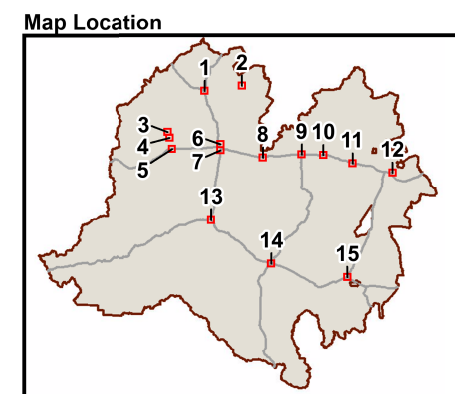
- Legend**
- Existing Trunk Infrastructure**
-  Culvert
 -  Culvert (Sun Water)
 -  Stormwater Pipe
 -  Open Channel
 -  Piped Channel
 -  Irrigation Channel (Sun Water)
 -  Watercourse
- Other**
-  Service Catchment
 -  Priority Development Area
 -  Cadastre
 -  Central Highlands Regional Council Boundary

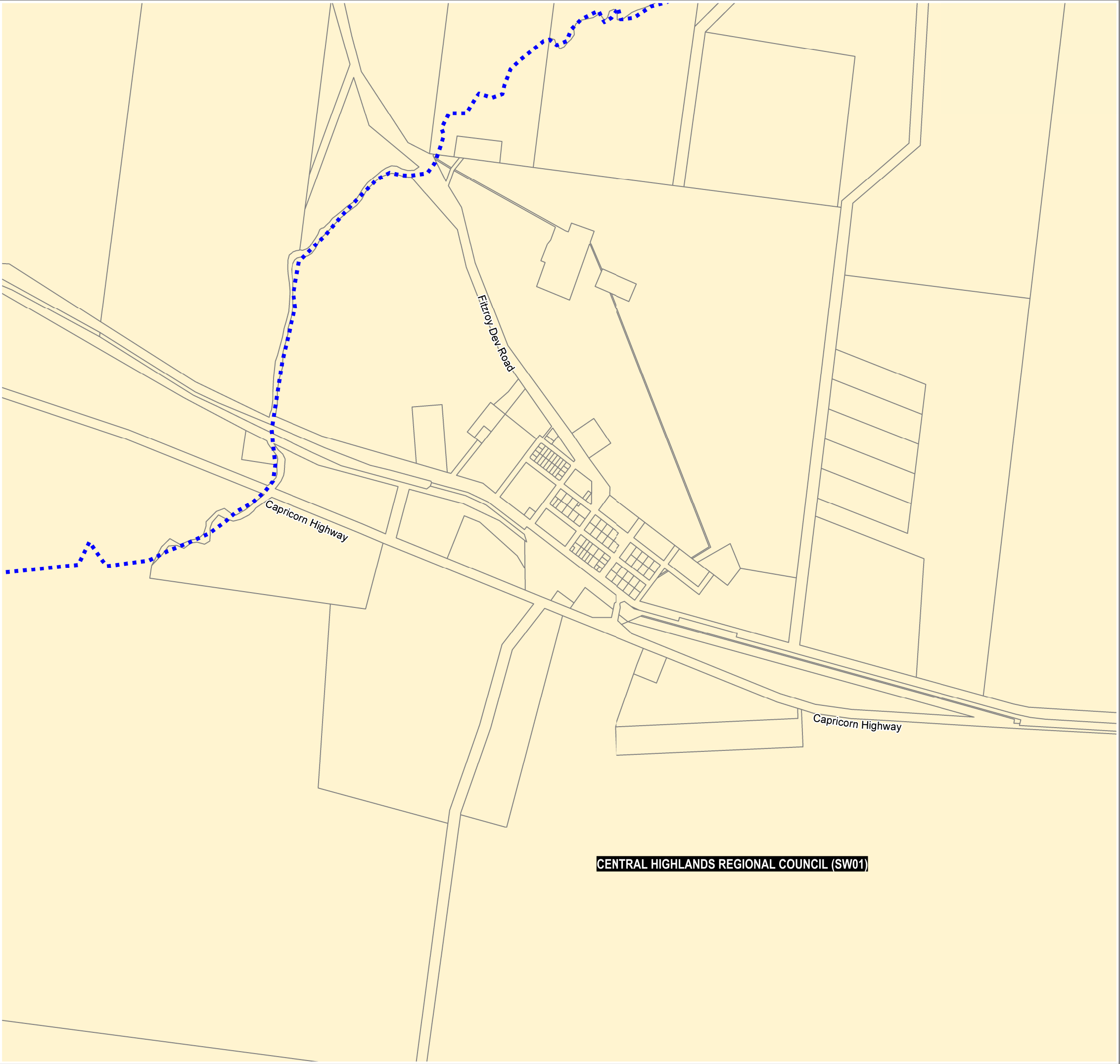


Information








Whilst every care is taken to ensure the accuracy of this product, neither the Central Highlands Regional Council or the State of Queensland make any representations or warranties about its accuracy, reliability, completeness or suitability for any particular purpose and disclaims all responsibility and all liability (including without limitation, liability in negligence) for all expenses, losses, damages (including indirect or consequential damage) and costs that may occur as a result of the product being inaccurate or incomplete in any way or for any reason.

Cadastral data: State of Queensland (Department of Environment and Resource Management) 2012;
 Cadastral Data Fortnightly Extract Central Highlands Local Government Area;
 Publication date: 17/11/2013.
 Crown & Council Copyright Reserved.



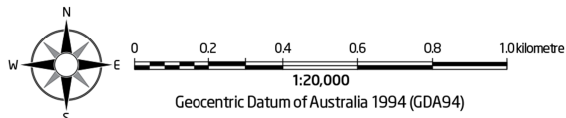


Legend
Existing Trunk Infrastructure

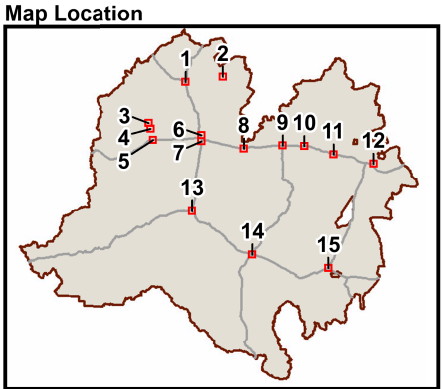
-  Culvert
-  Culvert (Sun Water)
-  Stormwater Pipe
-  Open Channel
-  Piped Channel
-  Irrigation Channel (Sun Water)
-  Watercourse












Other

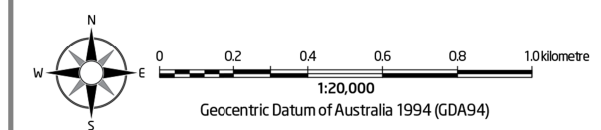
-  Service Catchment
-  Priority Development Area
-  Cadastre
-  Central Highlands Regional Council Boundary



Information
Whilst every care is taken to ensure the accuracy of this product, neither the Central Highlands Regional Council or the State of Queensland make any representations or warranties about its accuracy, reliability, completeness or suitability for any particular purpose and disclaims all responsibility and all liability (including without limitation, liability in negligence) for all expenses, losses, damages (including indirect or consequential damage) and costs that may occur as a result of the product being inaccurate or incomplete in any way or for any reason.
Cadastral data: State of Queensland (Department of Environment and Resource Management) 2012;
Cadastral Data Fortnightly Extract Central Highlands Local Government Area;
Publication date: 17/11/2013.
Crown & Council Copyright Reserved.



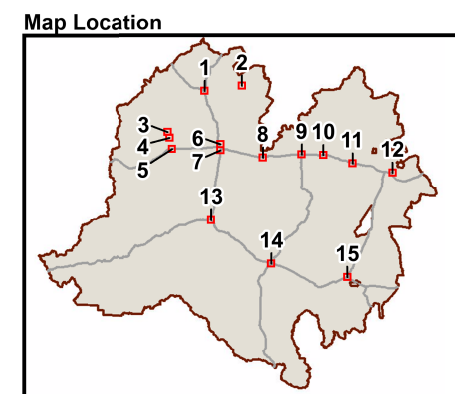
- Legend**
- Existing Trunk Infrastructure**
-  Culvert
 -  Culvert (Sun Water)
 -  Stormwater Pipe
 -  Open Channel
 -  Piped Channel
 -  Irrigation Channel (Sun Water)
 -  Watercourse
- Other**
-  Service Catchment
 -  Priority Development Area
 -  Cadastre
 -  Central Highlands Regional Council Boundary



Information

Whilst every care is taken to ensure the accuracy of this product, neither the Central Highlands Regional Council or the State of Queensland make any representations or warranties about its accuracy, reliability, completeness or suitability for any particular purpose and disclaims all responsibility and all liability (including without limitation, liability in negligence) for all expenses, losses, damages (including indirect or consequential damage) and costs that may occur as a result of the product being inaccurate or incomplete in any way or for any reason.

Cadastral data: State of Queensland (Department of Environment and Resource Management) 2012;
 Cadastral Data Fortnightly Extract Central Highlands Local Government Area;
 Publication date: 17/11/2013.
 Crown & Council Copyright Reserved.

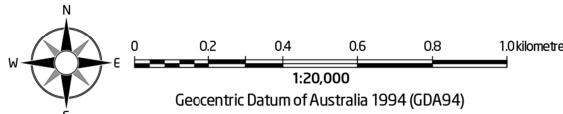


Stormwater

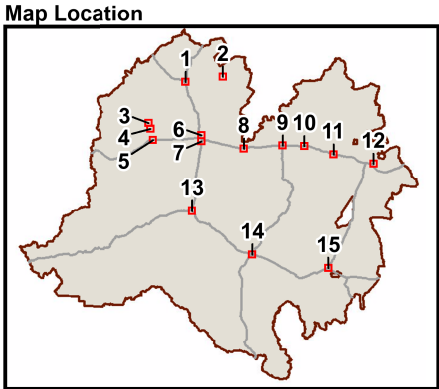
Plans for Trunk Infrastructure - SW012















- Legend**
Existing Trunk Infrastructure
 - Culvert
 - Culvert (Sun Water)
 - Stormwater Pipe
 - Open Channel
 - Piped Channel
 - Irrigation Channel (Sun Water)
 - Watercourse
- Other**
 - Service Catchment
 - Priority Development Area
 - Cadastre
 - Central Highlands Regional Council Boundary



Information
Whilst every care is taken to ensure the accuracy of this product, neither the Central Highlands Regional Council or the State of Queensland make any representations or warranties about its accuracy, reliability, completeness or suitability for any particular purpose and disclaims all responsibility and all liability (including without limitation, liability in negligence) for all expenses, losses, damages (including indirect or consequential damage) and costs that may occur as a result of the product being inaccurate or incomplete in any way or for any reason.
Cadastral data: State of Queensland (Department of Environment and Resource Management) 2012; Cadastral Data Fortnightly Extract Central Highlands Local Government Area; Publication date: 17/11/2013.
Crown & Council Copyright Reserved.



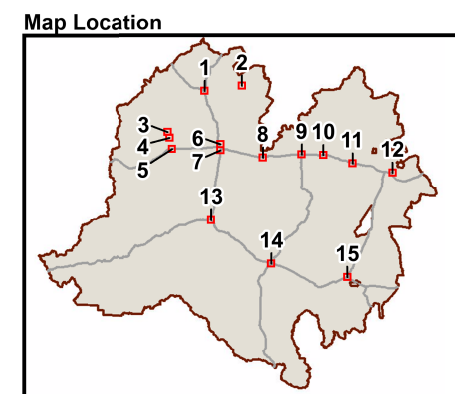
- Legend**
- Existing Trunk Infrastructure**
-  Culvert
 -  Culvert (Sun Water)
 -  Stormwater Pipe
 -  Open Channel
 -  Piped Channel
 -  Irrigation Channel (Sun Water)
 -  Watercourse
- Other**
-  Service Catchment
 -  Priority Development Area
 -  Cadastre
 -  Central Highlands Regional Council Boundary















Information

Whilst every care is taken to ensure the accuracy of this product, neither the Central Highlands Regional Council or the State of Queensland make any representations or warranties about its accuracy, reliability, completeness or suitability for any particular purpose and disclaims all responsibility and all liability (including without limitation, liability in negligence) for all expenses, losses, damages (including indirect or consequential damage) and costs that may occur as a result of the product being inaccurate or incomplete in any way or for any reason.

Cadastral data: State of Queensland (Department of Environment and Resource Management) 2012;
 Cadastral Data Fortnightly Extract Central Highlands Local Government Area;
 Publication date: 17/11/2013.
 Crown & Council Copyright Reserved.



- Legend**
- Existing Trunk Infrastructure**
-  Culvert
 -  Culvert (Sun Water)
 -  Stormwater Pipe
 -  Open Channel
 -  Piped Channel
 -  Irrigation Channel (Sun Water)
 -  Watercourse
- Other**
-  Service Catchment
 -  Priority Development Area
 -  Cadastre
 -  Central Highlands Regional Council Boundary

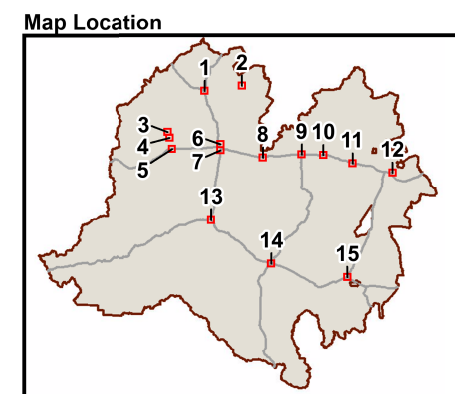


Information

Whilst every care is taken to ensure the accuracy of this product, neither the Central Highlands Regional Council or the State of Queensland make any representations or warranties about its accuracy, reliability, completeness or suitability for any particular purpose and disclaims all responsibility and all liability (including without limitation, liability in negligence) for all expenses, losses, damages (including indirect or consequential damage) and costs that may occur as a result of the product being inaccurate or incomplete in any way or for any reason.








Cadastral data: State of Queensland (Department of Environment and Resource Management) 2012; Cadastral Data Fortnightly Extract Central Highlands Local Government Area; Publication date: 17/11/2013.

Crown & Council Copyright Reserved.









Legend

Existing Trunk Infrastructure

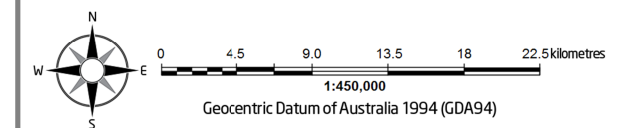
-  Major Urban Collector
-  Rural Arterial
-  Off-Road Pathway
-  Bridge / Culvert
-  Definition Works
-  Priority Intersection
-  Roundabout

Future Trunk Infrastructure

-  Major Urban Collector
-  Off-Road Pathway
-  Bridge / Culvert
-  Definition Works
-  Priority Intersection
-  Roundabout

Other

-  State-controlled Road
 Service Catchment
 Priority Development Area
 Cadastre
 Central Highlands Regional Council Boundary



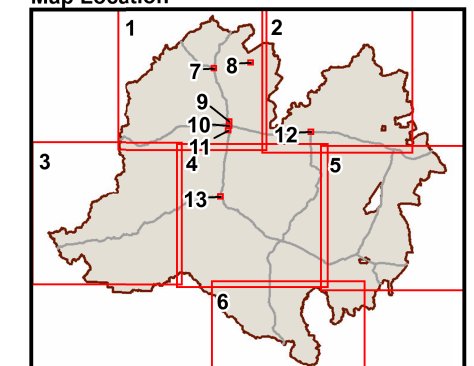
Information

Whilst every care is taken to ensure the accuracy of this product, neither the Central Highlands Regional Council or the State of Queensland make any representations or warranties about its accuracy, reliability, completeness or suitability for any particular purpose and disclaims all responsibility and all liability (including without limitation, liability in negligence) for all expenses, losses, damages (including indirect or consequential damage) and costs that may occur as a result of the product being inaccurate or incomplete in any way or for any reason.

Cadastral data: State of Queensland (Department of Environment and Resource Management) 2012;
Cadastral Data Fortnightly Extract Central Highlands Local Government Area;
Publication date: 17/11/2013.

Crown & Council Copyright Reserved.

Map Location



Transport

Plans for Trunk Infrastructure - TR-001

Legend

Existing Trunk Infrastructure

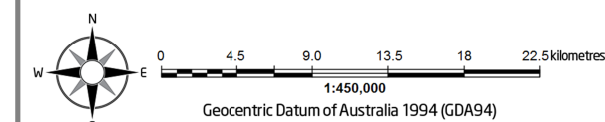
- Major Urban Collector
- Rural Arterial
- - - Off-Road Pathway
-) (Bridge / Culvert
- ▲ Definition Works
- Priority Intersection
- Roundabout

Future Trunk Infrastructure

- Major Urban Collector
- - - Off-Road Pathway
-) (Bridge / Culvert
- ▲ Definition Works
- Priority Intersection
- Roundabout

Other

- State-controlled Road
- Service Catchment
- Priority Development Area
- Cadastre
- Central Highlands Regional Council Boundary



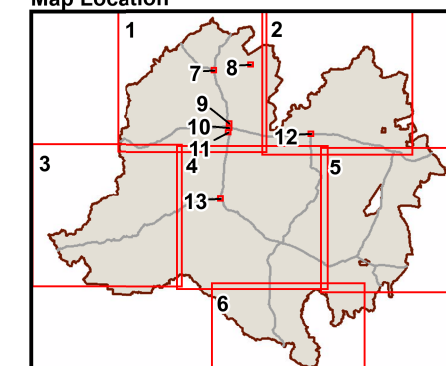
Information

Whilst every care is taken to ensure the accuracy of this product, neither the Central Highlands Regional Council or the State of Queensland make any representations or warranties about its accuracy, reliability, completeness or suitability for any particular purpose and disclaims all responsibility and all liability (including without limitation, liability in negligence) for all expenses, losses, damages (including indirect or consequential damage) and costs that may occur as a result of the product being inaccurate or incomplete in any way or for any reason.

Cadastral data: State of Queensland (Department of Environment and Resource Management) 2012; Cadastral Data Fortnightly Extract Central Highlands Local Government Area; Publication date: 17/11/2013.

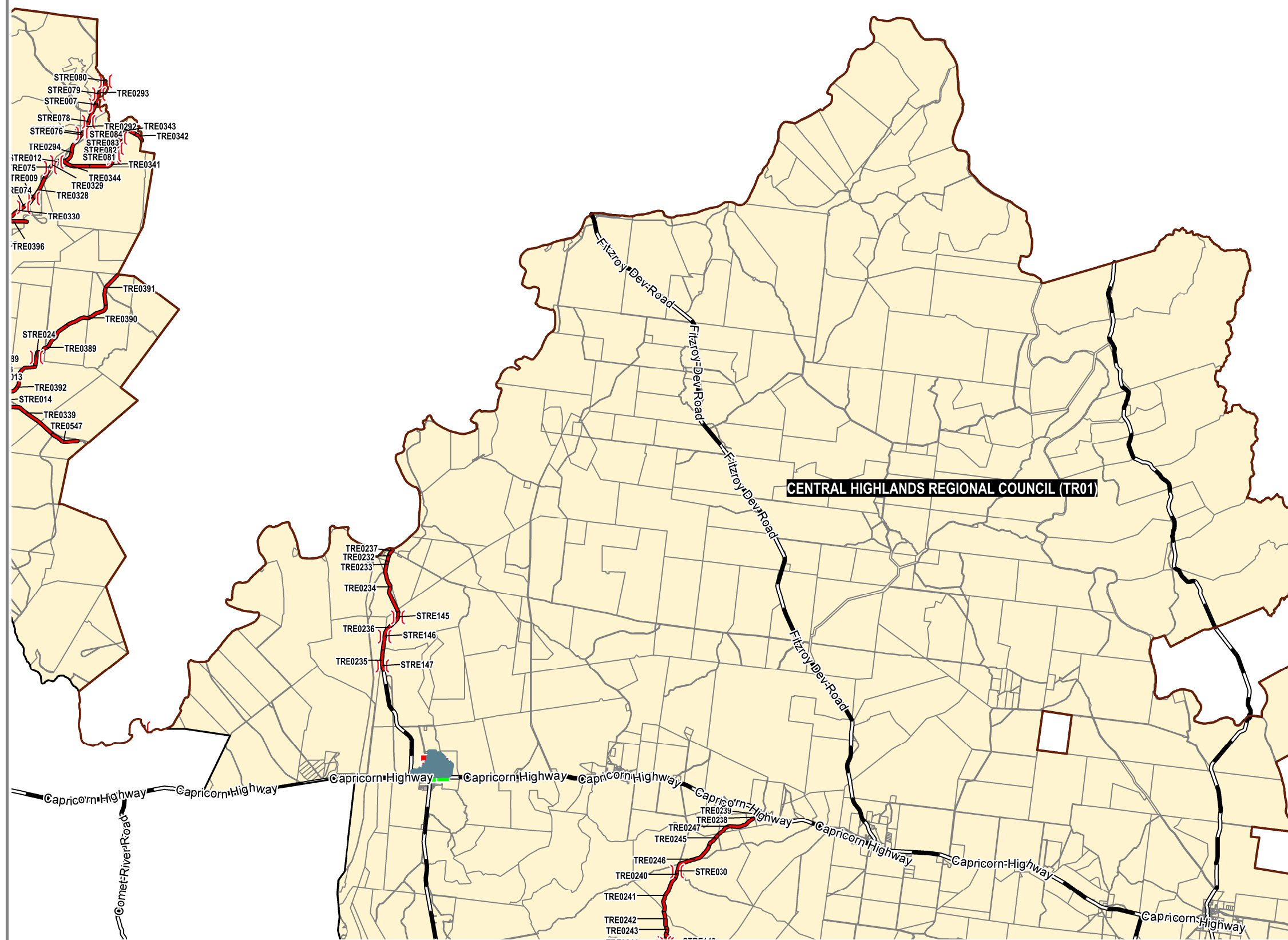
Crown & Council Copyright Reserved.

Map Location



Transport

Plans for Trunk Infrastructure - TR-002



Legend

Existing Trunk Infrastructure


- Major Urban Collector
- Rural Arterial
- - - Off-Road Pathway
-)) Bridge / Culvert
- ▲ Definition Works
- Priority Intersection
- Roundabout

Future Trunk Infrastructure

- Major Urban Collector
- - - Off-Road Pathway
-)) Bridge / Culvert
- ▲ Definition Works
- Priority Intersection
- Roundabout

Other

- State-controlled Road
- Service Catchment
- Priority Development Area
- Cadastre
- Central Highlands Regional Council Boundary



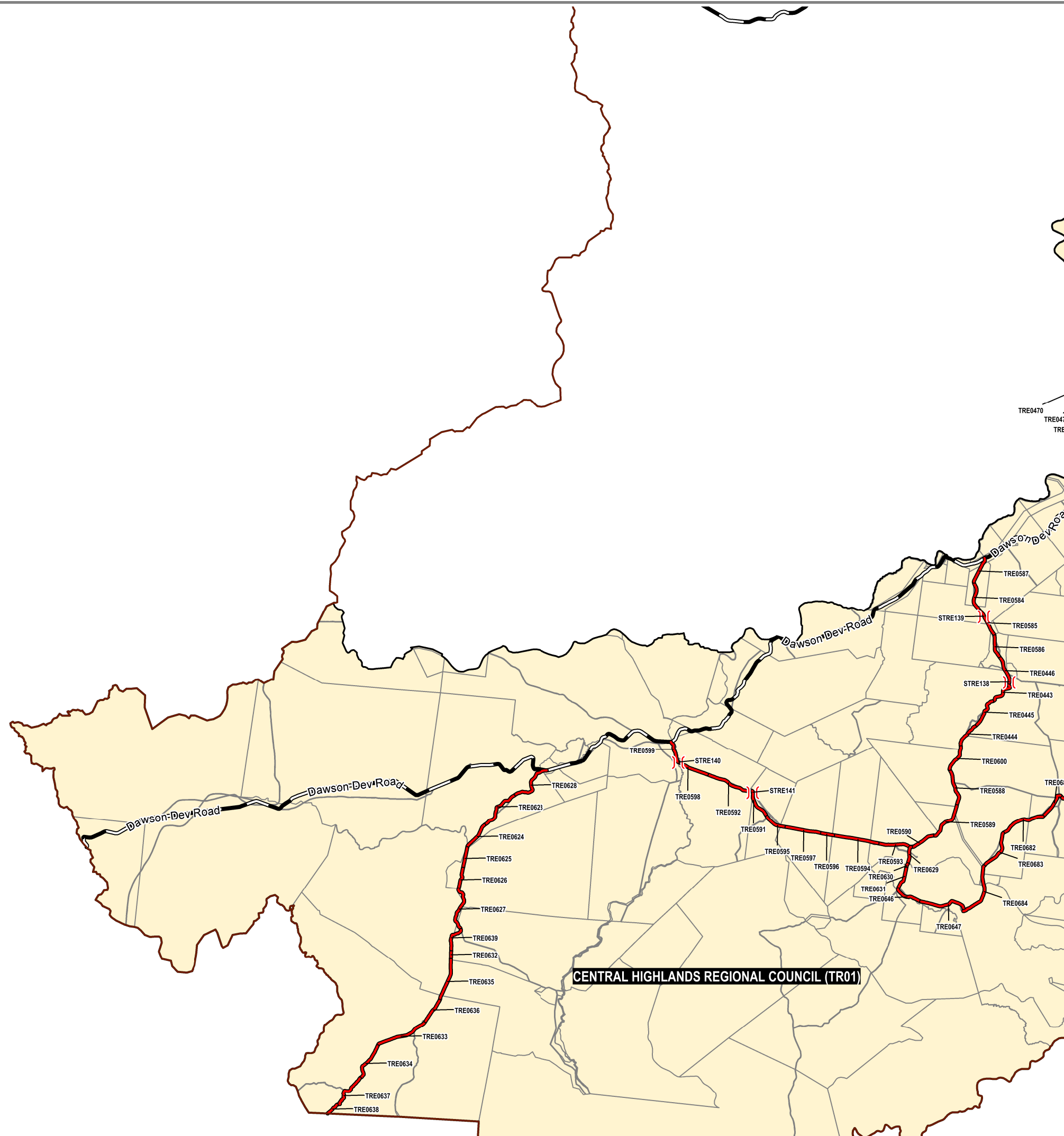
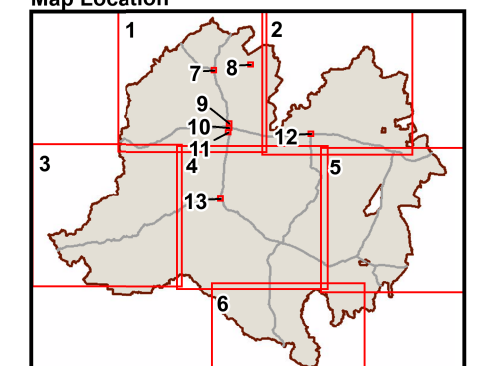
Information

Whilst every care is taken to ensure the accuracy of this product, neither the Central Highlands Regional Council or the State of Queensland make any representations or warranties about its accuracy, reliability, completeness or suitability for any particular purpose and disclaims all responsibility and all liability (including without limitation, liability in negligence) for all expenses, losses, damages (including indirect or consequential damage) and costs that may occur as a result of the product being inaccurate or incomplete in any way or for any reason.

Cadastral data: State of Queensland (Department of Environment and Resource Management) 2012; Cadastral Data Fortnightly Extract Central Highlands Local Government Area; Publication date: 17/11/2013.

Crown & Council Copyright Reserved.

Map Location



Legend

Existing Trunk Infrastructure

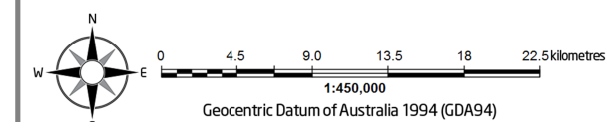
- Major Urban Collector
- Rural Arterial
- Off-Road Pathway
- Bridge / Culvert
- Definition Works
- Priority Intersection
- Roundabout

Future Trunk Infrastructure

- Major Urban Collector
- Off-Road Pathway
- Bridge / Culvert
- Definition Works
- Priority Intersection
- Roundabout

Other

- State-controlled Road
- Service Catchment
- Priority Development Area
- Cadastre
- Central Highlands Regional Council Boundary



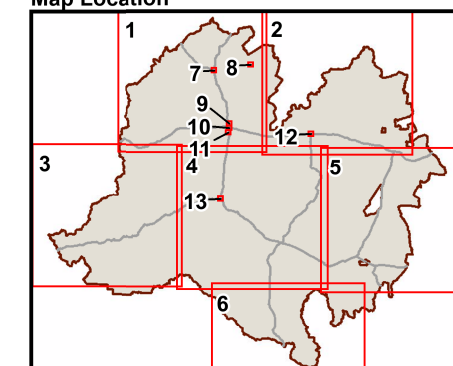
Information

Whilst every care is taken to ensure the accuracy of this product, neither the Central Highlands Regional Council or the State of Queensland make any representations or warranties about its accuracy, reliability, completeness or suitability for any particular purpose and disclaims all responsibility and all liability (including without limitation, liability in negligence) for all expenses, losses, damages (including indirect or consequential damage) and costs that may occur as a result of the product being inaccurate or incomplete in any way or for any reason.

Cadastral data: State of Queensland (Department of Environment and Resource Management) 2012; Cadastral Data Fortnightly Extract Central Highlands Local Government Area; Publication date: 17/11/2013.

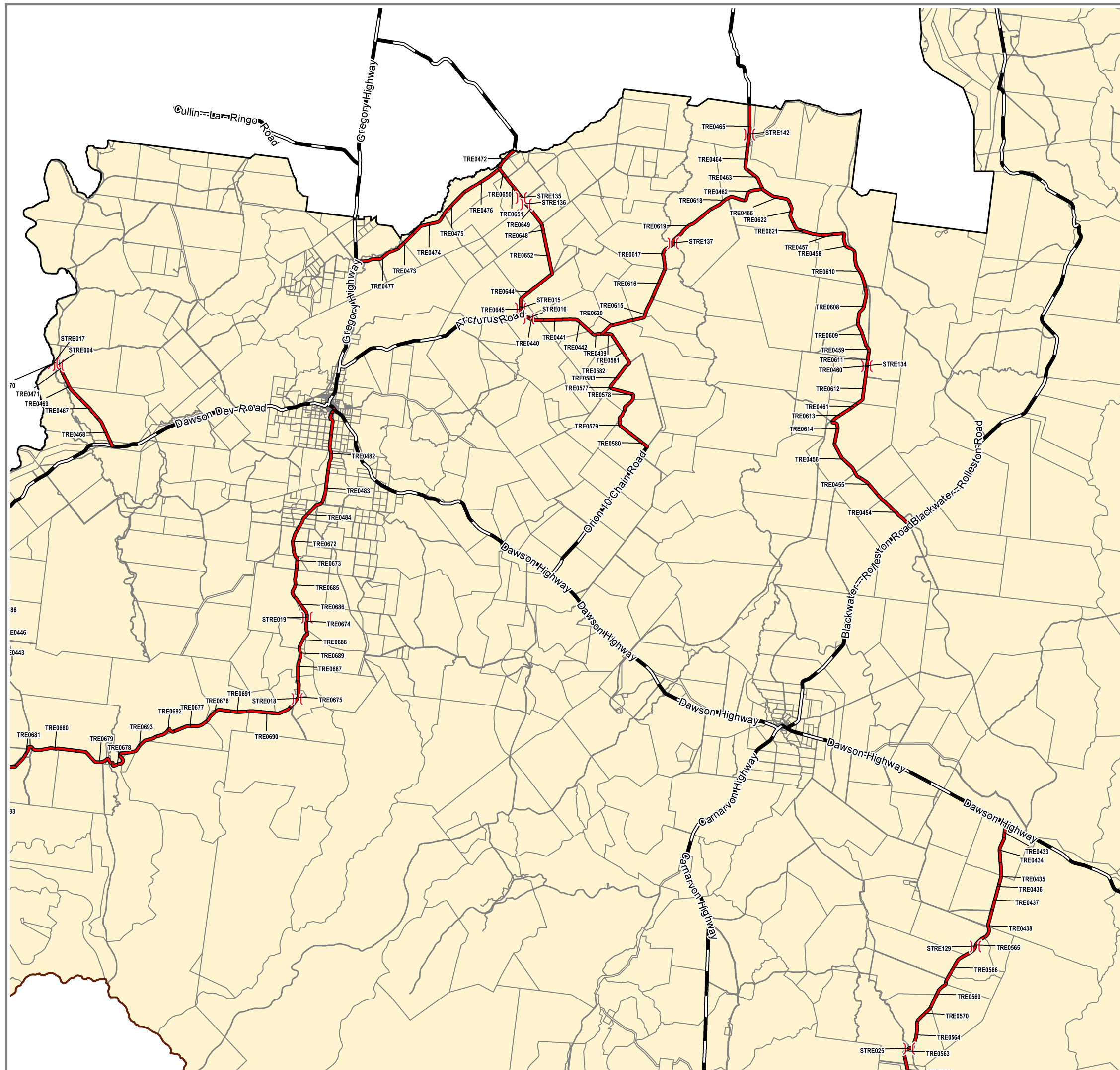
Crown & Council Copyright Reserved.

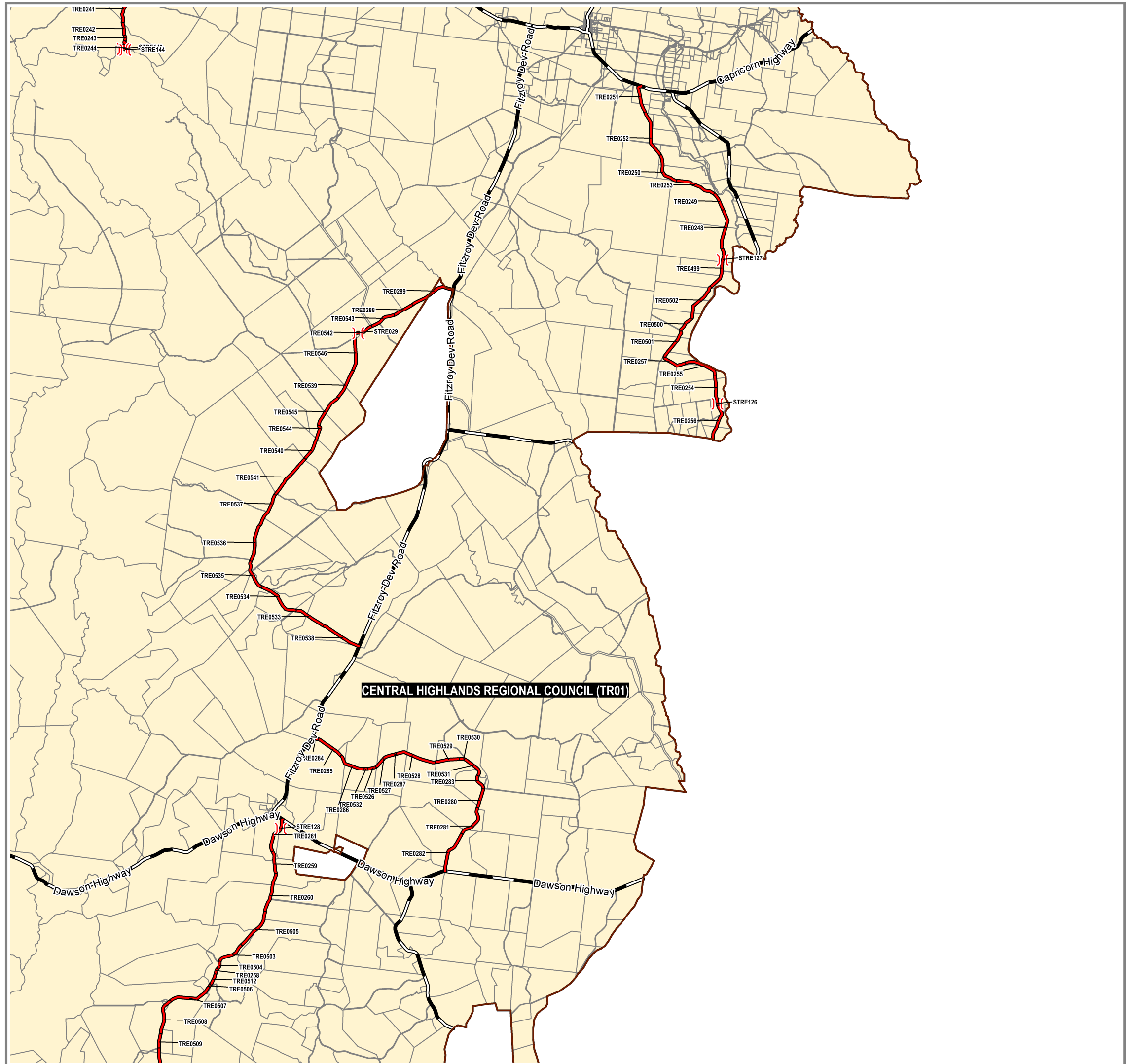
Map Location



Transport

Plans for Trunk Infrastructure - TR-004

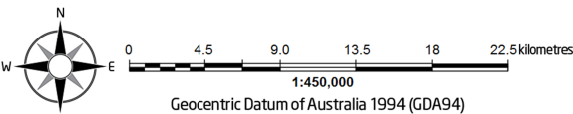




- Legend**
- Existing Trunk Infrastructure**
- Major Urban Collector
 - Rural Arterial
 - Off-Road Pathway
 - Bridge / Culvert
 - Definition Works
 - Priority Intersection
 - Roundabout

- Future Trunk Infrastructure**
- Major Urban Collector
 - Off-Road Pathway
 - Bridge / Culvert
 - Definition Works
 - Priority Intersection
 - Roundabout

- Other**
- State-controlled Road
 - Service Catchment
 - Priority Development Area
 - Cadastre
 - Central Highlands Regional Council Boundary

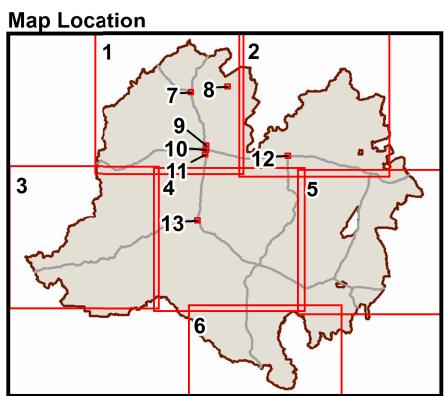


Information

Whilst every care is taken to ensure the accuracy of this product, neither the Central Highlands Regional Council or the State of Queensland make any representations or warranties about its accuracy, reliability, completeness or suitability for any particular purpose and disclaims all responsibility and all liability (including without limitation, liability in negligence) for all expenses, losses, damages (including indirect or consequential damage) and costs that may occur as a result of the product being inaccurate or incomplete in any way or for any reason.

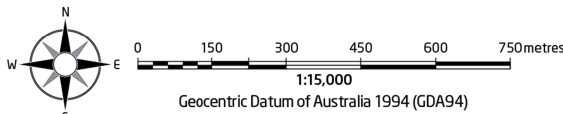
Cadastral data: State of Queensland (Department of Environment and Resource Management) 2012; Cadastral Data Fortnightly Extract Central Highlands Local Government Area; Publication date: 17/11/2013.

Crown & Council Copyright Reserved.





- Legend**
- Existing Trunk Infrastructure**
- Major Urban Collector
 - Rural Arterial
 - Off-Road Pathway
 - Bridge / Culvert
 - Definition Works
 - Priority Intersection
 - Roundabout
- Future Trunk Infrastructure**
- Major Urban Collector
 - Off-Road Pathway
 - Bridge / Culvert
 - Definition Works
 - Priority Intersection
 - Roundabout
- Other**
- State-controlled Road
 - Service Catchment
 - Priority Development Area
 - Cadastral
 - Central Highlands Regional Council Boundary

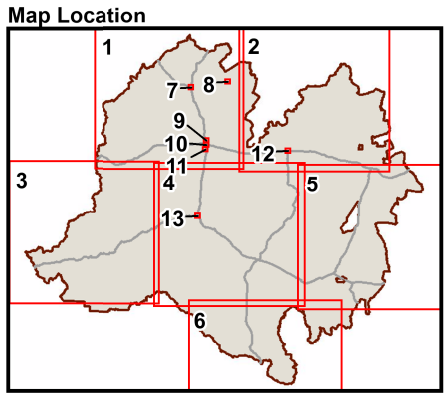


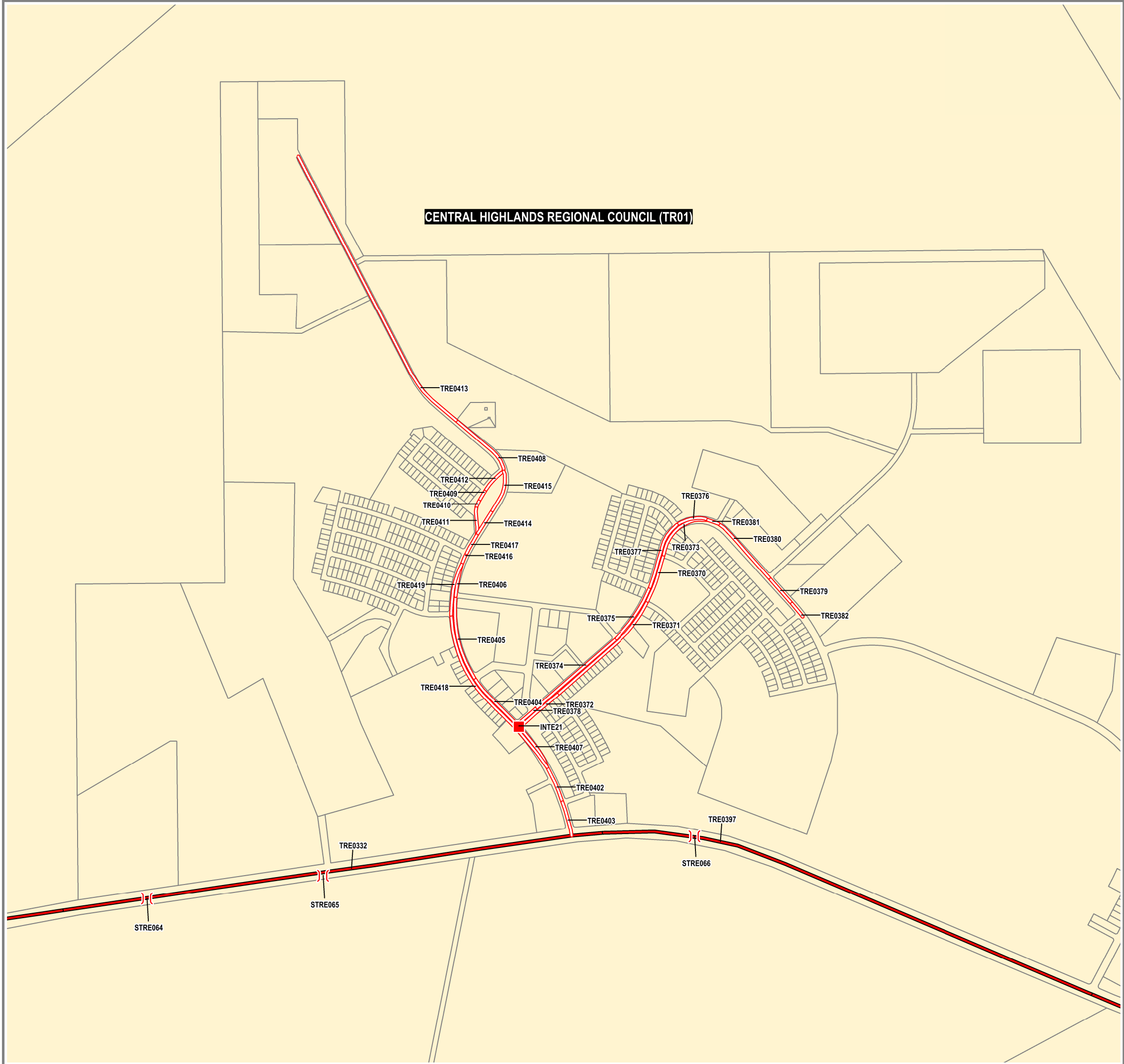
Information

Whilst every care is taken to ensure the accuracy of this product, neither the Central Highlands Regional Council or the State of Queensland make any representations or warranties about its accuracy, reliability, completeness or suitability for any particular purpose and disclaims all responsibility and all liability (including without limitation, liability in negligence) for all expenses, losses, damages (including indirect or consequential damage) and costs that may occur as a result of the product being inaccurate or incomplete in any way or for any reason.

Cadastral data: State of Queensland (Department of Environment and Resource Management) 2012; Cadastral Data Fortnightly Extract Central Highlands Local Government Area; Publication date: 17/11/2013.

Crown & Council Copyright Reserved.

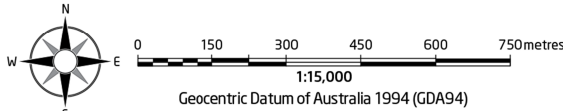




- Legend**
- Existing Trunk Infrastructure**
- Major Urban Collector
 - Rural Arterial
 - Off-Road Pathway
 - Bridge / Culvert
 - Definition Works
 - Priority Intersection
 - Roundabout

- Future Trunk Infrastructure**
- Major Urban Collector
 - Off-Road Pathway
 - Bridge / Culvert
 - Definition Works
 - Priority Intersection
 - Roundabout

- Other**
- State-controlled Road
 - Service Catchment
 - Priority Development Area
 - Cadastral
 - Central Highlands Regional Council Boundary

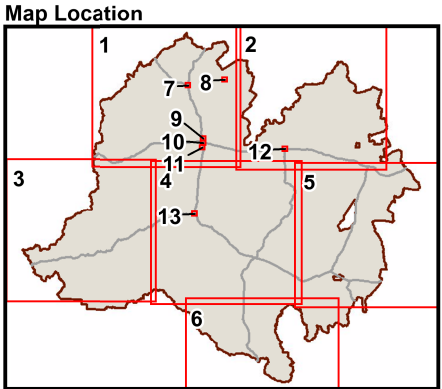


Information

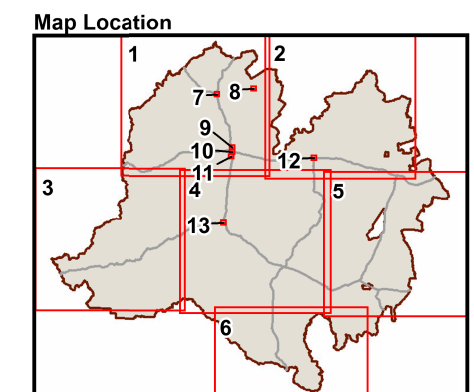
Whilst every care is taken to ensure the accuracy of this product, neither the Central Highlands Regional Council or the State of Queensland make any representations or warranties about its accuracy, reliability, completeness or suitability for any particular purpose and disclaims all responsibility and all liability (including without limitation, liability in negligence) for all expenses, losses, damages (including indirect or consequential damage) and costs that may occur as a result of the product being inaccurate or incomplete in any way or for any reason.

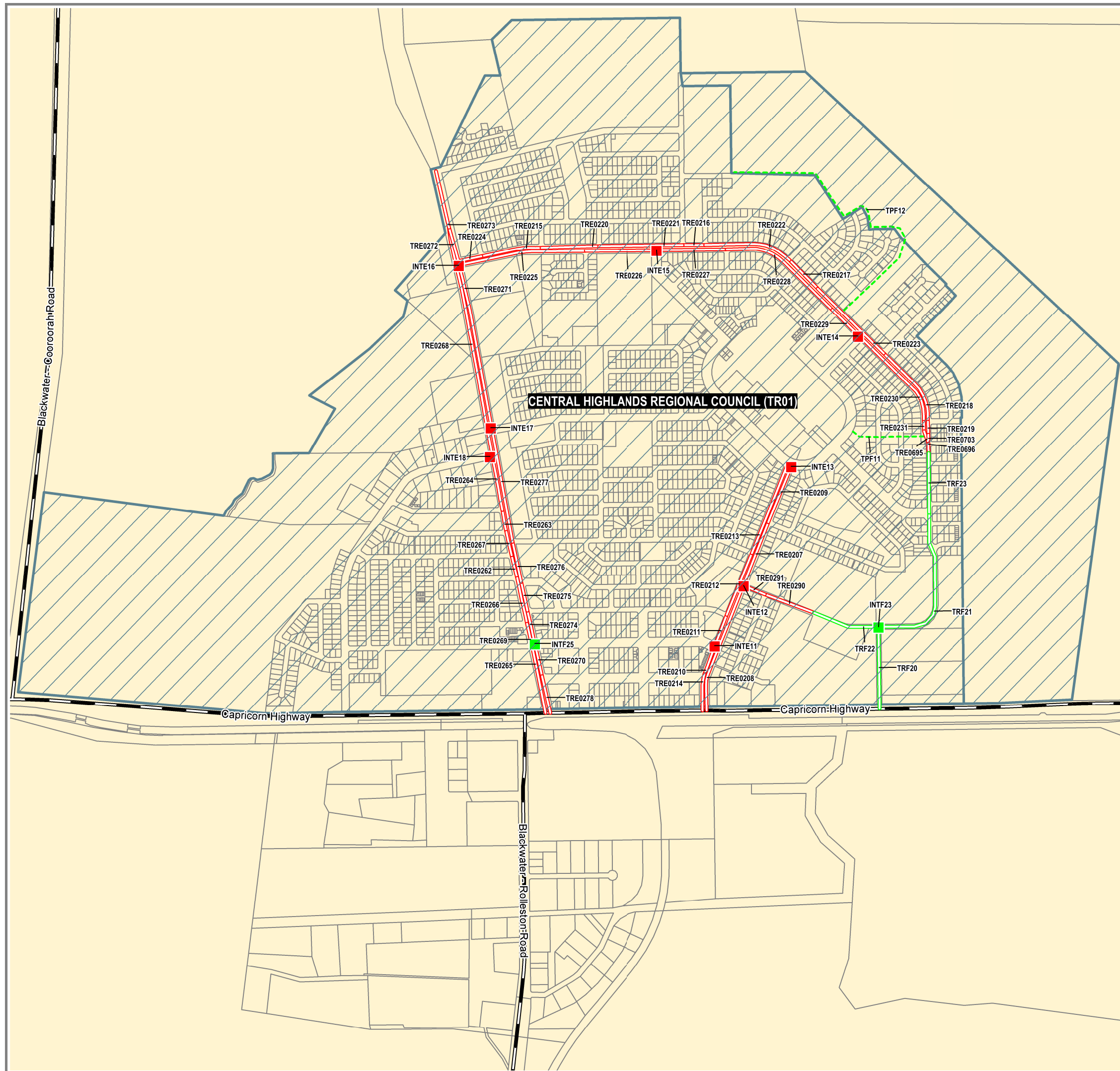
Cadastral data: State of Queensland (Department of Environment and Resource Management) 2012; Cadastral Data Fortnightly Extract Central Highlands Local Government Area; Publication date: 17/11/2013.

Crown & Council Copyright Reserved.



MAPS TR009 TO TR011 INTENTIONALLY LEFT BLANK
REFER TO CHARGES RESOLUTION NO. 7 FOR FURTHER DETAILS





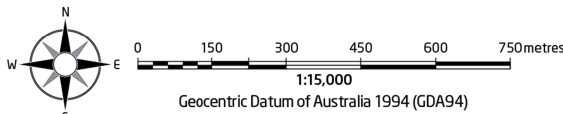


- Legend**

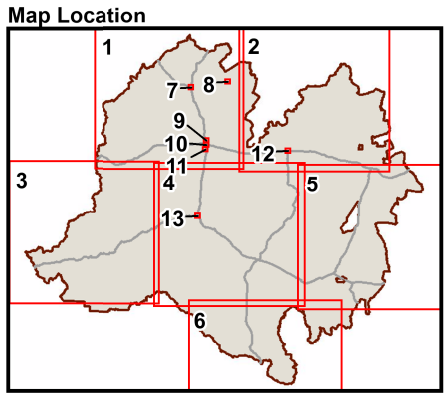
Existing Trunk Infrastructure
 - Major Urban Collector
 - Rural Arterial
 - Off-Road Pathway
 - Bridge / Culvert
 - Definition Works
 - Priority Intersection
 - Roundabout

Future Trunk Infrastructure
 - Major Urban Collector
 - Off-Road Pathway
 - Bridge / Culvert
 - Definition Works
 - Priority Intersection
 - Roundabout

Other
 - State-controlled Road
 - Service Catchment
 - Priority Development Area
 - Cadastral
 - Central Highlands Regional Council Boundary



Information
Whilst every care is taken to ensure the accuracy of this product, neither the Central Highlands Regional Council or the State of Queensland make any representations or warranties about its accuracy, reliability, completeness or suitability for any particular purpose and disclaims all responsibility and all liability (including without limitation, liability in negligence) for all expenses, losses, damages (including indirect or consequential damage) and costs that may occur as a result of the product being inaccurate or incomplete in any way or for any reason.
Cadastral data: State of Queensland (Department of Environment and Resource Management) 2012; Cadastral Data Fortnightly Extract Central Highlands Local Government Area; Publication date: 17/11/2013.
Crown & Council Copyright Reserved.



Legend

Existing Trunk Infrastructure

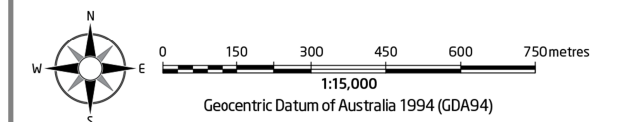
- Water Main
- Raw Water Main
- Bore
- Clear Water Pump Station
- Raw Water Dam
- Raw Water Pump Station
- Reservoir
- Water Treatment Plant

Future Trunk Infrastructure

- Water Main
- Booster Pump
- Pump Station
- Water Treatment Plant

Other

- Service Catchment
- Priority Development Area
- Cadastre
- Central Highlands Regional Council Boundary



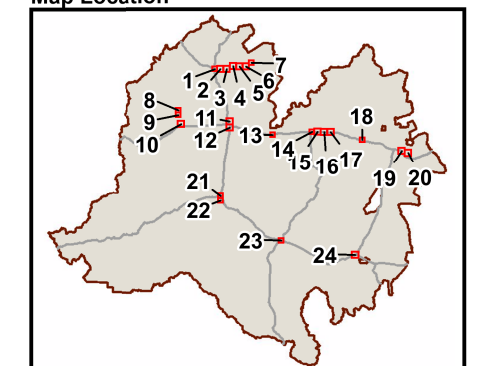
Information

Whilst every care is taken to ensure the accuracy of this product, neither the Central Highlands Regional Council or the State of Queensland make any representations or warranties about its accuracy, reliability, completeness or suitability for any particular purpose and disclaims all responsibility and all liability (including without limitation, liability in negligence) for all expenses, losses, damages (including indirect or consequential damage) and costs that may occur as a result of the product being inaccurate or incomplete in any way or for any reason.

Cadastral data: State of Queensland (Department of Environment and Resource Management) 2012; Cadastral Data Fortnightly Extract Central Highlands Local Government Area; Publication date: 17/11/2013.

Crown & Council Copyright Reserved.

Map Location





Legend
Existing Trunk Infrastructure

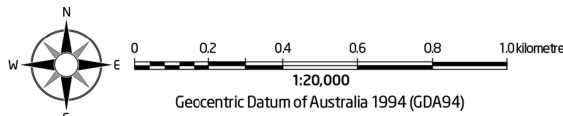
- Water Main
- Raw Water Main
- Bore
- Clear Water Pump Station
- Raw Water Dam
- Raw Water Pump Station
- Reservoir
- Water Treatment Plant

Future Trunk Infrastructure

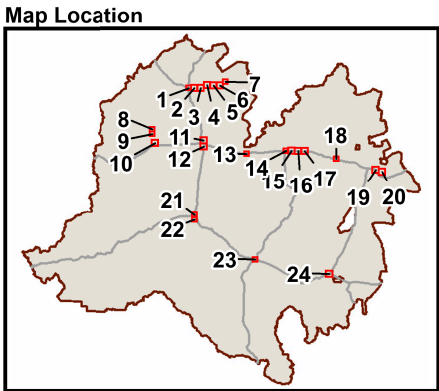
- Water Main
- Booster Pump
- Pump Station
- Water Treatment Plant

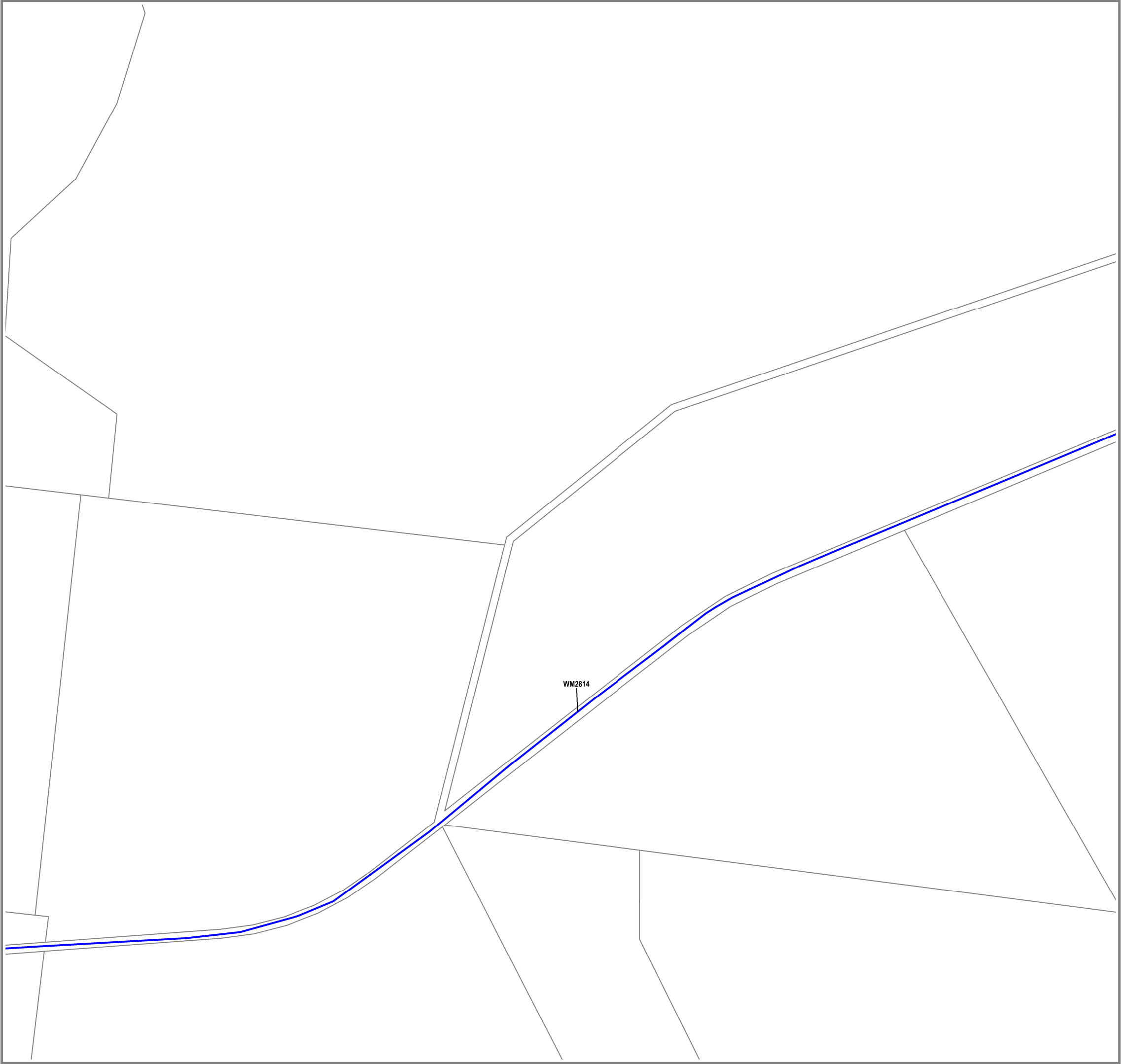
Other

- Service Catchment
- Priority Development Area
- Cadastral
- Central Highlands Regional Council Boundary



Information
Whilst every care is taken to ensure the accuracy of this product, neither the Central Highlands Regional Council or the State of Queensland make any representations or warranties about its accuracy, reliability, completeness or suitability for any particular purpose and disclaims all responsibility and all liability (including without limitation, liability in negligence) for all expenses, losses, damages (including indirect or consequential damage) and costs that may occur as a result of the product being inaccurate or incomplete in any way or for any reason.
Cadastral data: State of Queensland (Department of Environment and Resource Management) 2012; Cadastral Data Fortnightly Extract Central Highlands Local Government Area; Publication date: 17/11/2013.
Crown & Council Copyright Reserved.

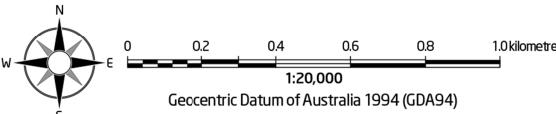




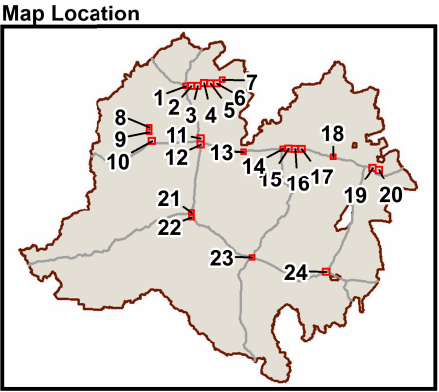
- Legend**
Existing Trunk Infrastructure
- Water Main
 - Raw Water Main
 - Bore
 - Clear Water Pump Station
 - Raw Water Dam
 - Raw Water Pump Station
 - Reservoir
 - Water Treatment Plant

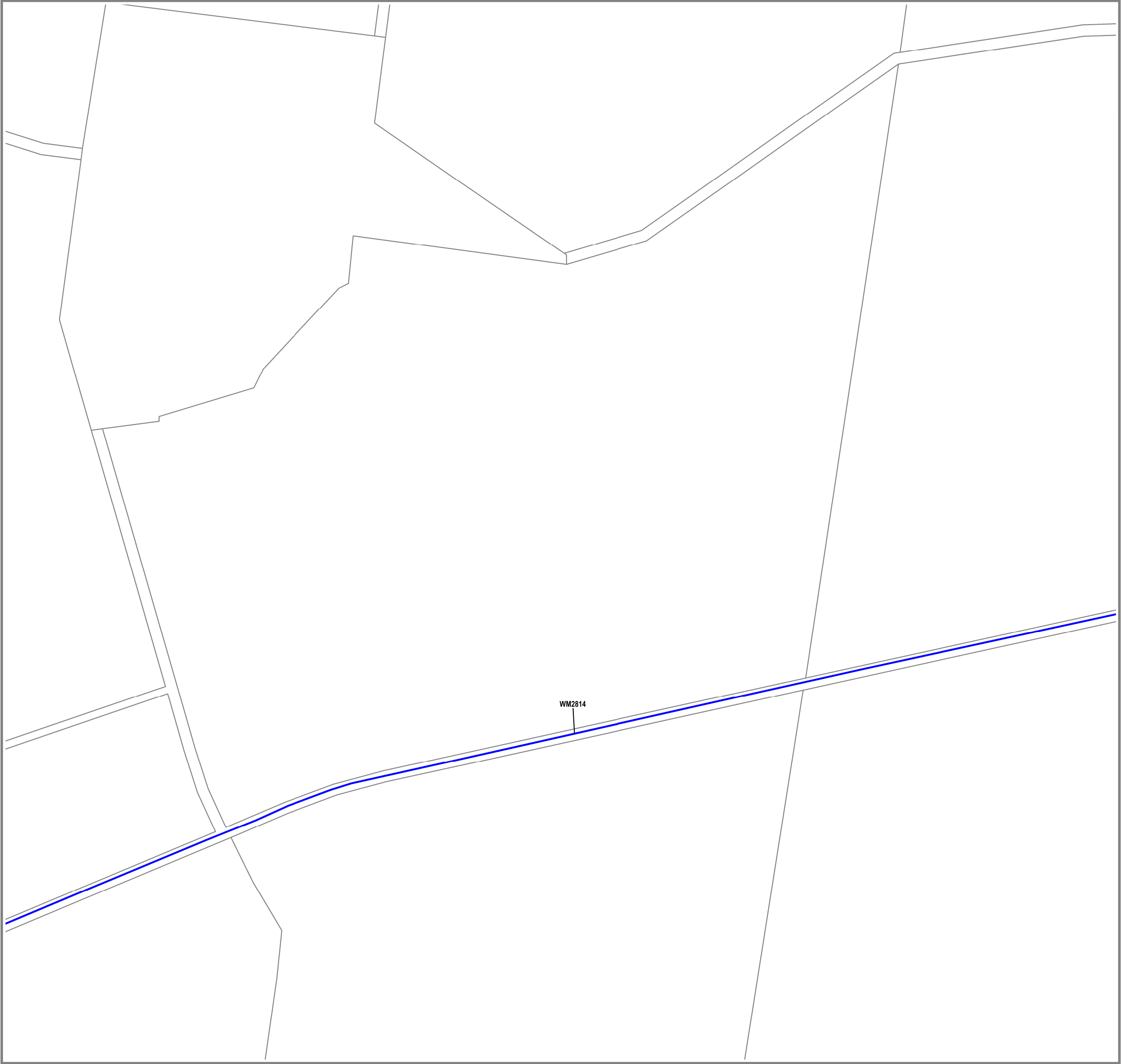
- Future Trunk Infrastructure**
- Water Main
 - Booster Pump
 - Pump Station
 - Water Treatment Plant

- Other**
- Service Catchment
 - Priority Development Area
 - Cadastral
 - Central Highlands Regional Council Boundary



Information
Whilst every care is taken to ensure the accuracy of this product, neither the Central Highlands Regional Council or the State of Queensland make any representations or warranties about its accuracy, reliability, completeness or suitability for any particular purpose and disclaims all responsibility and all liability (including without limitation, liability in negligence) for all expenses, losses, damages (including indirect or consequential damage) and costs that may occur as a result of the product being inaccurate or incomplete in any way or for any reason.
Cadastral data: State of Queensland (Department of Environment and Resource Management) 2012;
Cadastral Data Fortnightly Extract Central Highlands Local Government Area;
Publication date: 17/11/2013.
Crown & Council Copyright Reserved.

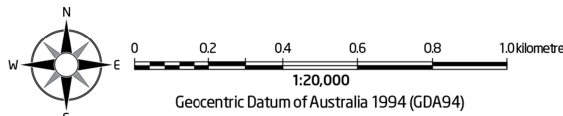




- Legend
- Existing Trunk Infrastructure
- Water Main
 - Raw Water Main
 - Bore
 - Clear Water Pump Station
 - Raw Water Dam
 - Raw Water Pump Station
 - Reservoir
 - Water Treatment Plant

- Future Trunk Infrastructure
- Water Main
 - Booster Pump
 - Pump Station
 - Water Treatment Plant

- Other
- Service Catchment
 - Priority Development Area
 - Cadastre
 - Central Highlands Regional Council Boundary

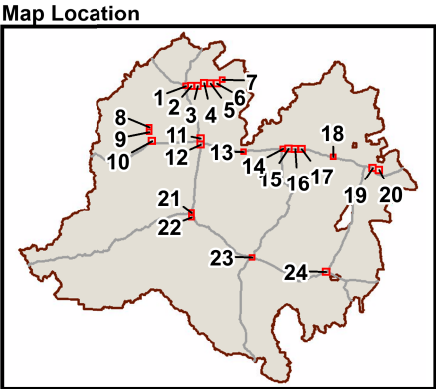


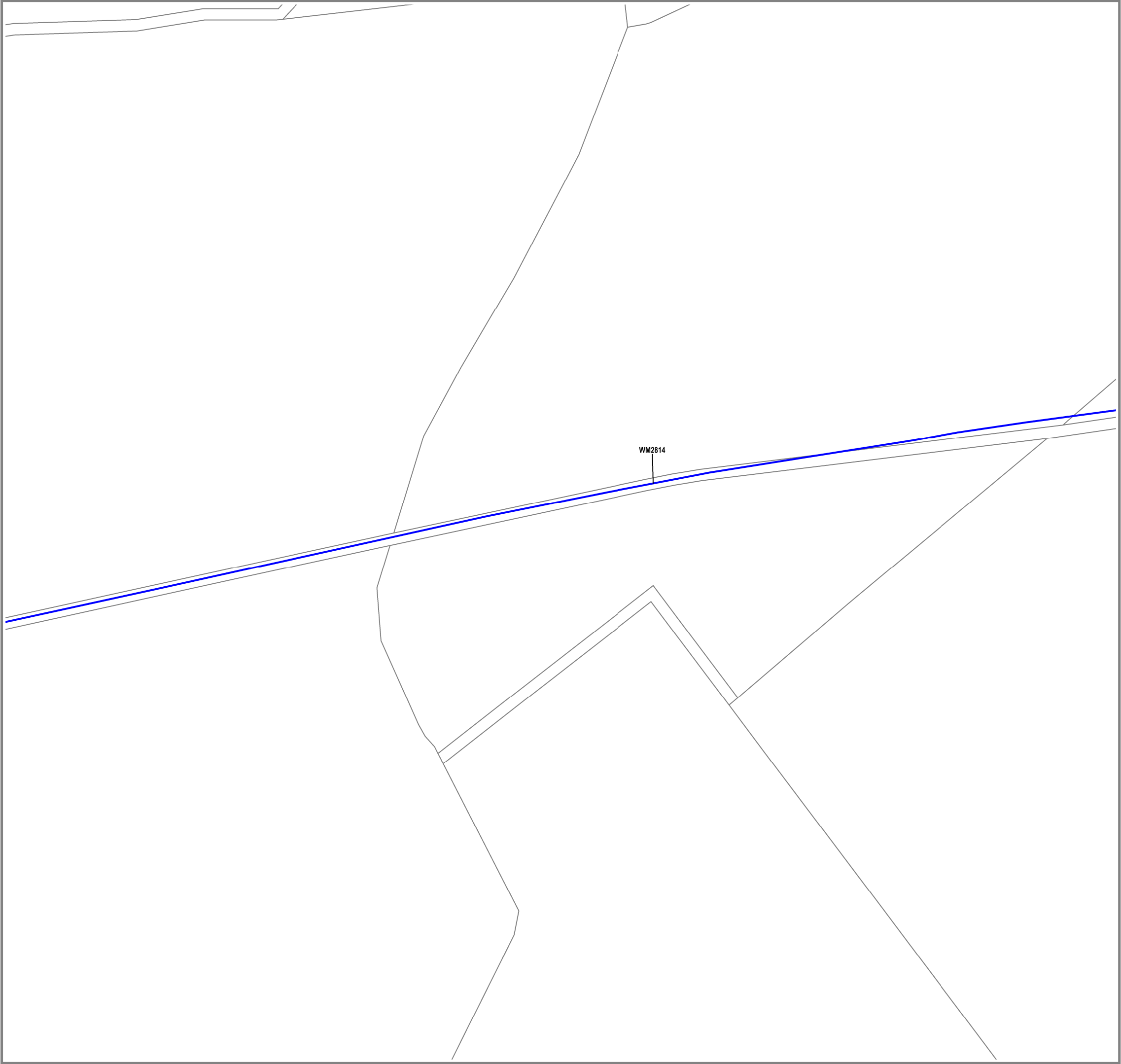
Information

Whilst every care is taken to ensure the accuracy of this product, neither the Central Highlands Regional Council or the State of Queensland make any representations or warranties about its accuracy, reliability, completeness or suitability for any particular purpose and disclaims all responsibility and all liability (including without limitation, liability in negligence) for all expenses, losses, damages (including indirect or consequential damage) and costs that may occur as a result of the product being inaccurate or incomplete in any way or for any reason.

Cadastral data: State of Queensland (Department of Environment and Resource Management) 2012;
Cadastral Data Fortnightly Extract Central Highlands Local Government Area;
Publication date: 17/11/2013.

Crown & Council Copyright Reserved.

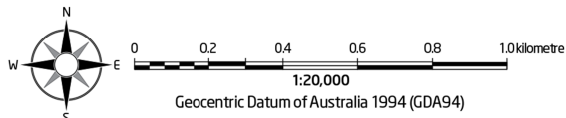




- Legend
- Existing Trunk Infrastructure
- Water Main
 - Raw Water Main
 - Bore
 - Clear Water Pump Station
 - Raw Water Dam
 - Raw Water Pump Station
 - Reservoir
 - Water Treatment Plant

- Future Trunk Infrastructure
- Water Main
 - Booster Pump
 - Pump Station
 - Water Treatment Plant

- Other
- Service Catchment
 - Priority Development Area
 - Cadastral
 - Central Highlands Regional Council Boundary

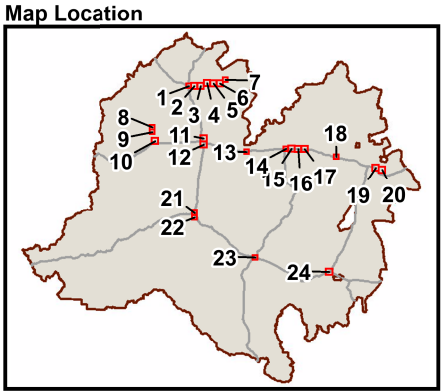



Information

Whilst every care is taken to ensure the accuracy of this product, neither the Central Highlands Regional Council or the State of Queensland make any representations or warranties about its accuracy, reliability, completeness or suitability for any particular purpose and disclaims all responsibility and all liability (including without limitation, liability in negligence) for all expenses, losses, damages (including indirect or consequential damage) and costs that may occur as a result of the product being inaccurate or incomplete in any way or for any reason.

Cadastral data: State of Queensland (Department of Environment and Resource Management) 2012; Cadastral Data Fortnightly Extract Central Highlands Local Government Area; Publication date: 17/11/2013.

Crown & Council Copyright Reserved.





Legend
Existing Trunk Infrastructure

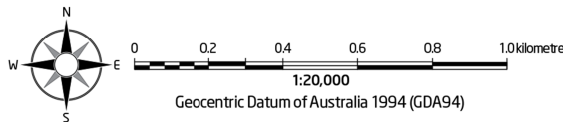
- Water Main
- Raw Water Main
- Bore
- Clear Water Pump Station
- Raw Water Dam
- Raw Water Pump Station
- Reservoir
- Water Treatment Plant

Future Trunk Infrastructure

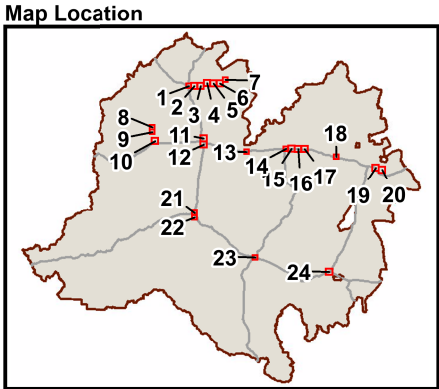
- Water Main
- Booster Pump
- Pump Station
- Water Treatment Plant

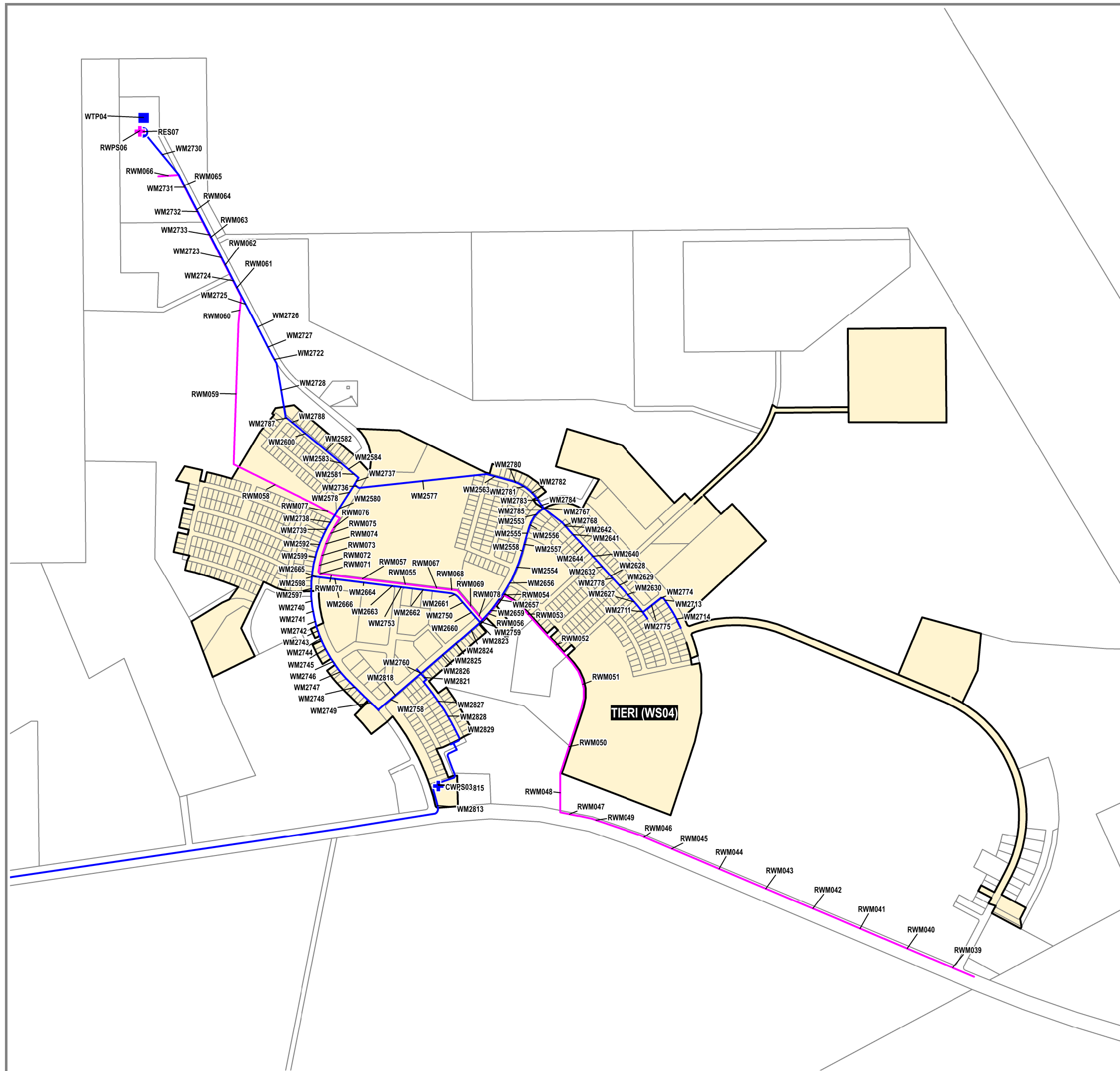
Other

- Service Catchment
- Priority Development Area
- Cadastral
- Central Highlands Regional Council Boundary










Information
Whilst every care is taken to ensure the accuracy of this product, neither the Central Highlands Regional Council or the State of Queensland make any representations or warranties about its accuracy, reliability, completeness or suitability for any particular purpose and disclaims all responsibility and all liability (including without limitation, liability in negligence) for all expenses, losses, damages (including indirect or consequential damage) and costs that may occur as a result of the product being inaccurate or incomplete in any way or for any reason.
Cadastral data: State of Queensland (Department of Environment and Resource Management) 2012;
Cadastral Data Fortnightly Extract Central Highlands Local Government Area;
Publication date: 17/11/2013.
Crown & Council Copyright Reserved.





Legend

Existing Trunk Infrastructure

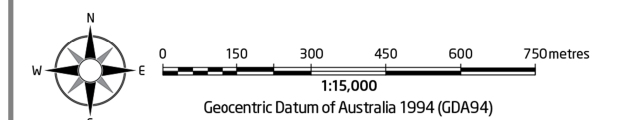
-  Water Main
- Raw Water Main
-  Bore
-  Clear Water Pump Station
-  Raw Water Dam
-  Raw Water Pump Station
-  Reservoir
-  Water Treatment Plant

Future Trunk Infrastructure

- Water Main
- Booster Pump
- Pump Station
- Water Treatment Plant

Other

-  Service Catchment
 Priority Development Area
 Cadastre
 Central Highlands Regional Council Boundary



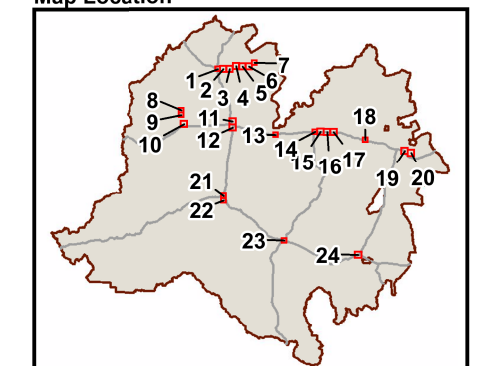
Information

Whilst every care is taken to ensure the accuracy of this product, neither the Central Highlands Regional Council or the State of Queensland make any representations or warranties about its accuracy, reliability, completeness or suitability for any particular purpose and disclaims all responsibility and all liability (including without limitation, liability in negligence) for all expenses, losses, damages (including indirect or consequential damage) and costs that may occur as a result of the product being inaccurate or incomplete in any way or for any reason.

Cadastral data: State of Queensland (Department of Environment and Resource Management) 2012;
Cadastral Data Fortnightly Extract Central Highlands Local Government Area;
Publication date: 17/11/2013.

Crown & Council Copyright Reserved.

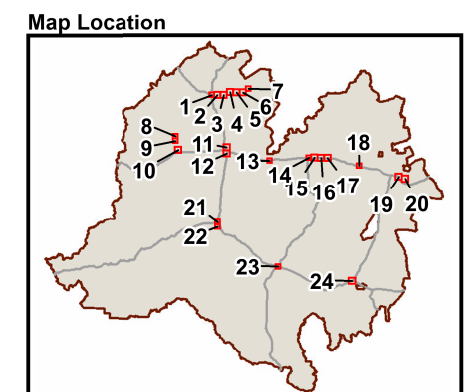
Map Location



Water Supply

Plans for Trunk Infrastructure - WS007

MAPS WS008 TO WS013 INTENTIONALLY LEFT BLANK
REFER TO CHARGES RESOLUTION NO. 7 FOR FURTHER DETAILS

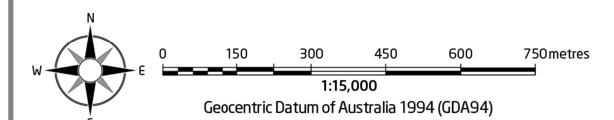


- Legend**

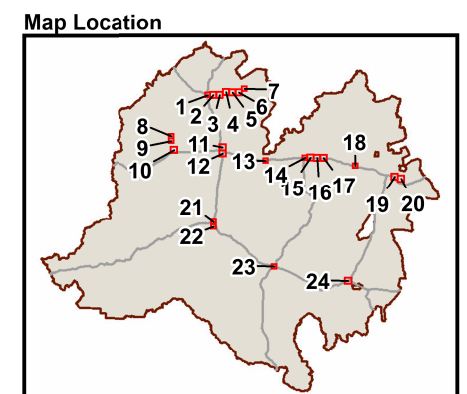
Existing Trunk Infrastructure
 - Water Main
 - Raw Water Main
 - Bore
 - Clear Water Pump Station
 - Raw Water Dam
 - Raw Water Pump Station
 - Reservoir
 - Water Treatment Plant

Future Trunk Infrastructure
 - Water Main
 - Booster Pump
 - Pump Station
 - Water Treatment Plant

Other
 - Service Catchment
 - Priority Development Area
 - Cadastral
 - Central Highlands Regional Council Boundary

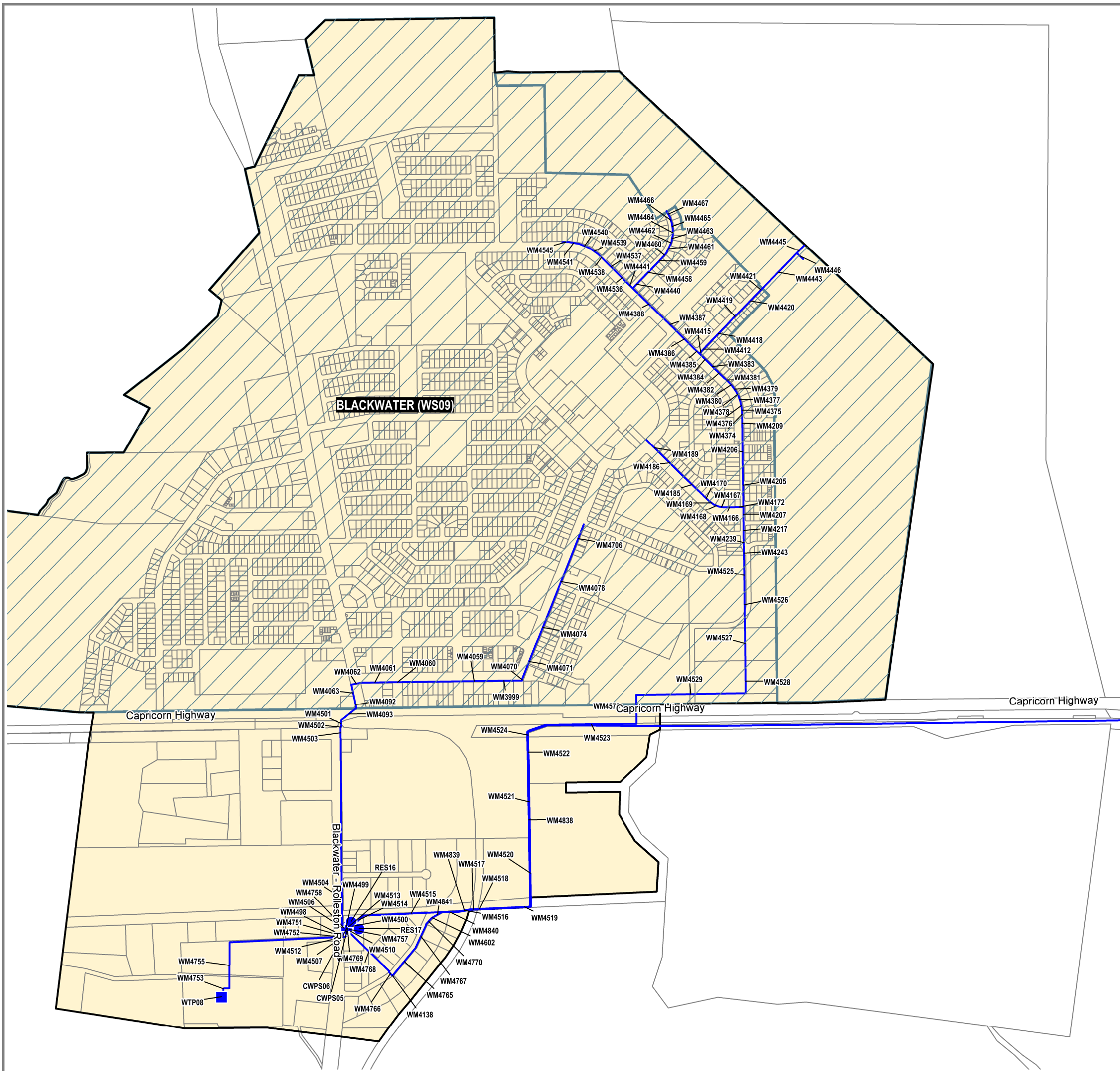


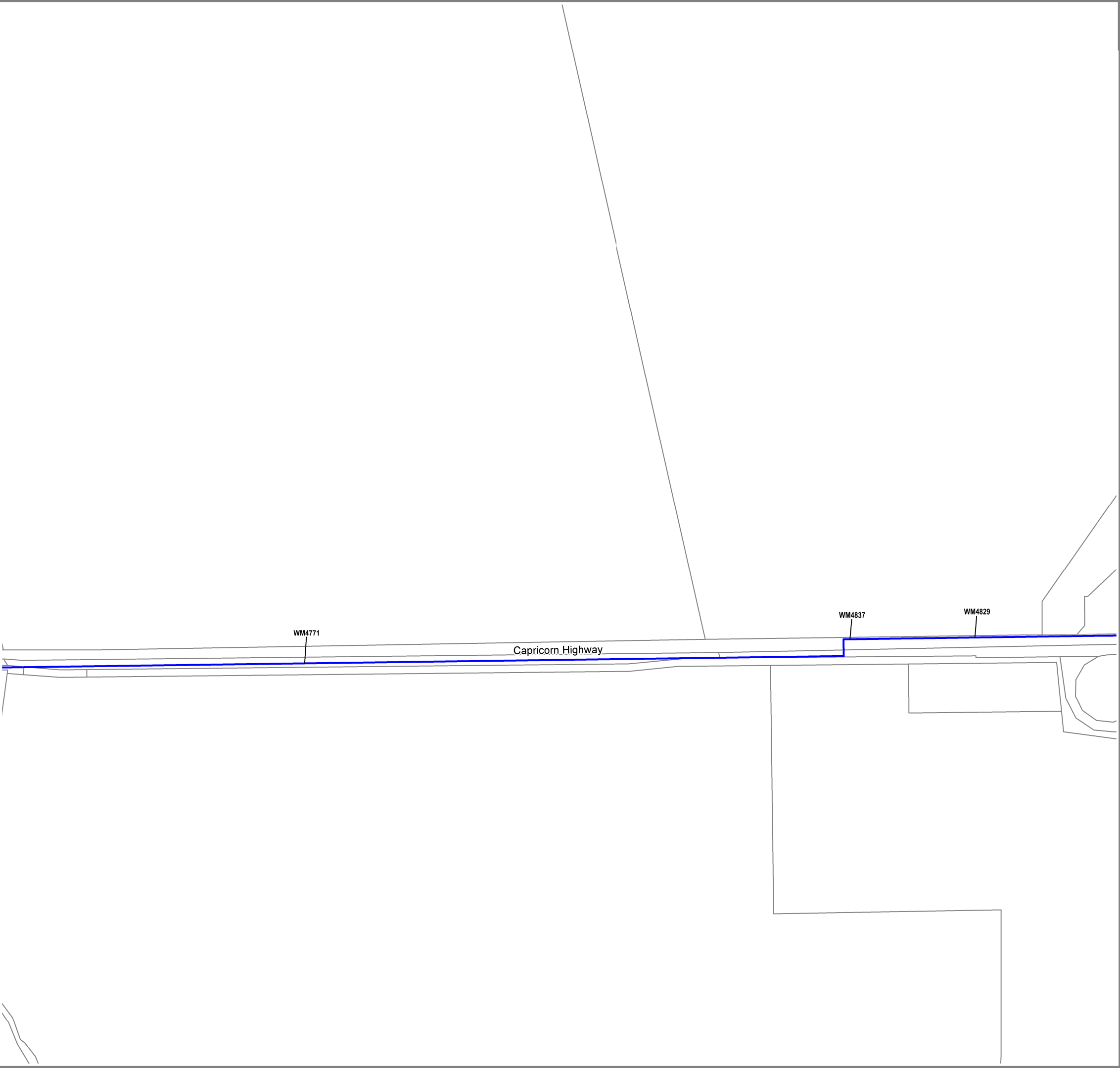
Information
 Whilst every care is taken to ensure the accuracy of this product, neither the Central Highlands Regional Council or the State of Queensland make any representations or warranties about its accuracy, reliability, completeness or suitability for any particular purpose and disclaims all responsibility and all liability (including without limitation, liability in negligence) for all expenses, losses, damages (including indirect or consequential damage) and costs that may occur as a result of the product being inaccurate or incomplete in any way or for any reason.
 Cadastral data: State of Queensland (Department of Environment and Resource Management) 2012; Cadastral Data Fortnightly Extract Central Highlands Local Government Area; Publication date: 17/11/2013.
 Crown & Council Copyright Reserved.



Water Supply

Plans for Trunk Infrastructure - WS014





Legend
Existing Trunk Infrastructure

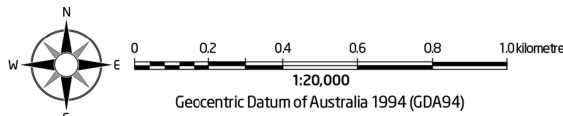
- Water Main
- Raw Water Main
- Bore
- Clear Water Pump Station
- Raw Water Dam
- Raw Water Pump Station
- Reservoir
- Water Treatment Plant

Future Trunk Infrastructure

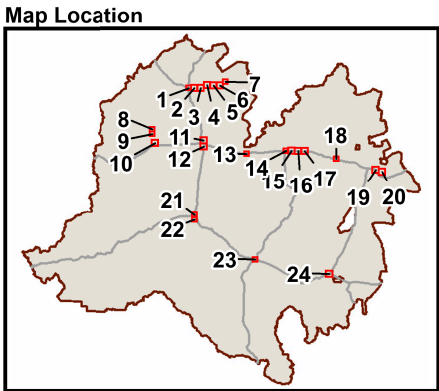
- Water Main
- Booster Pump
- Pump Station
- Water Treatment Plant

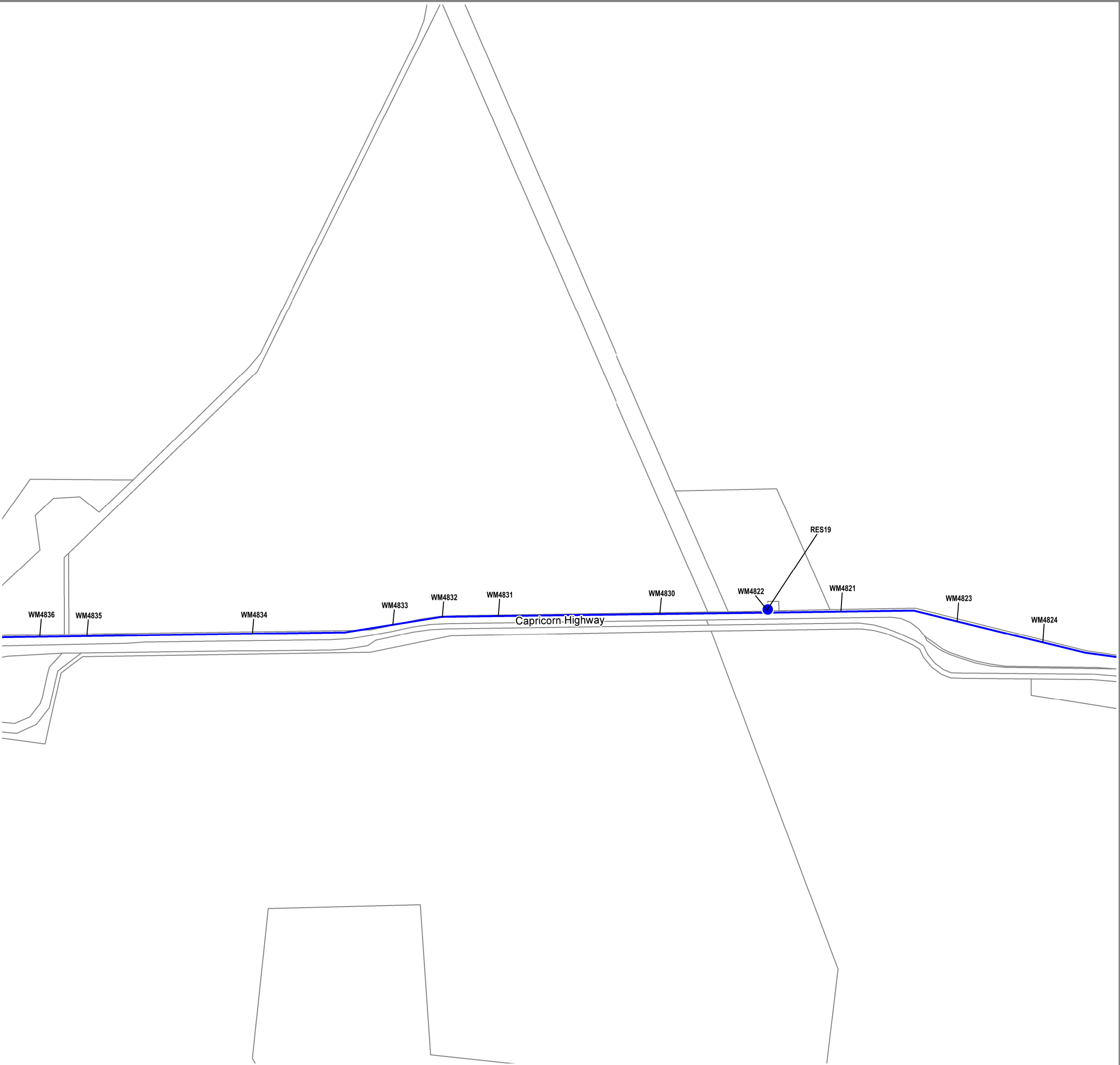
Other

- Service Catchment
- Priority Development Area
- Cadastral
- Central Highlands Regional Council Boundary



Information
Whilst every care is taken to ensure the accuracy of this product, neither the Central Highlands Regional Council or the State of Queensland make any representations or warranties about its accuracy, reliability, completeness or suitability for any particular purpose and disclaims all responsibility and all liability (including without limitation, liability in negligence) for all expenses, losses, damages (including indirect or consequential damage) and costs that may occur as a result of the product being inaccurate or incomplete in any way or for any reason.
Cadastral data: State of Queensland (Department of Environment and Resource Management) 2012;
Cadastral Data Fortnightly Extract Central Highlands Local Government Area;
Publication date: 17/11/2013.
Crown & Council Copyright Reserved.





Legend
Existing Trunk Infrastructure

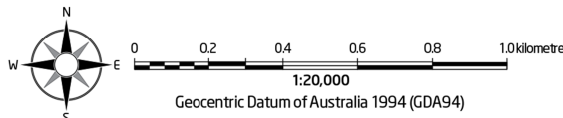
- Water Main
- Raw Water Main
- Bore
- Clear Water Pump Station
- Raw Water Dam
- Raw Water Pump Station
- Reservoir
- Water Treatment Plant

Future Trunk Infrastructure

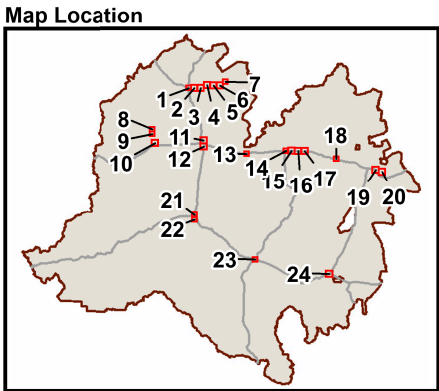
- Water Main
- Booster Pump
- Pump Station
- Water Treatment Plant

Other

- Service Catchment
- Priority Development Area
- Cadastral
- Central Highlands Regional Council Boundary



Information
Whilst every care is taken to ensure the accuracy of this product, neither the Central Highlands Regional Council or the State of Queensland make any representations or warranties about its accuracy, reliability, completeness or suitability for any particular purpose and disclaims all responsibility and all liability (including without limitation, liability in negligence) for all expenses, losses, damages (including indirect or consequential damage) and costs that may occur as a result of the product being inaccurate or incomplete in any way or for any reason.
Cadastral data: State of Queensland (Department of Environment and Resource Management) 2012; Cadastral Data Fortnightly Extract Central Highlands Local Government Area; Publication date: 17/11/2013.
Crown & Council Copyright Reserved.



Legend

Existing Trunk Infrastructure

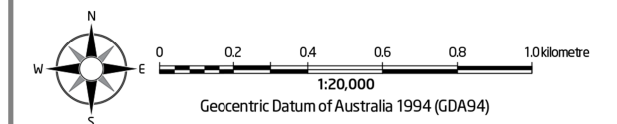
- Water Main
- Raw Water Main
- Bore
- Clear Water Pump Station
- Raw Water Dam
- Raw Water Pump Station
- Reservoir
- Water Treatment Plant

Future Trunk Infrastructure

- Water Main
- Booster Pump
- Pump Station
- Water Treatment Plant

Other

- Service Catchment
- Priority Development Area
- Cadastral
- Central Highlands Regional Council Boundary



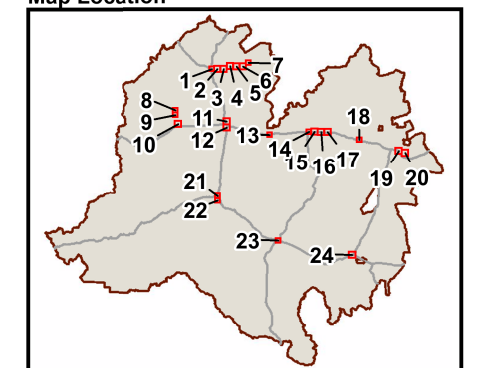
Information

Whilst every care is taken to ensure the accuracy of this product, neither the Central Highlands Regional Council or the State of Queensland make any representations or warranties about its accuracy, reliability, completeness or suitability for any particular purpose and disclaims all responsibility and all liability (including without limitation, liability in negligence) for all expenses, losses, damages (including indirect or consequential damage) and costs that may occur as a result of the product being inaccurate or incomplete in any way or for any reason.

Cadastral data: State of Queensland (Department of Environment and Resource Management) 2012;
Cadastral Data Fortnightly Extract Central Highlands Local Government Area;
Publication date: 17/11/2013.

Crown & Council Copyright Reserved.

Map Location




- Legend**

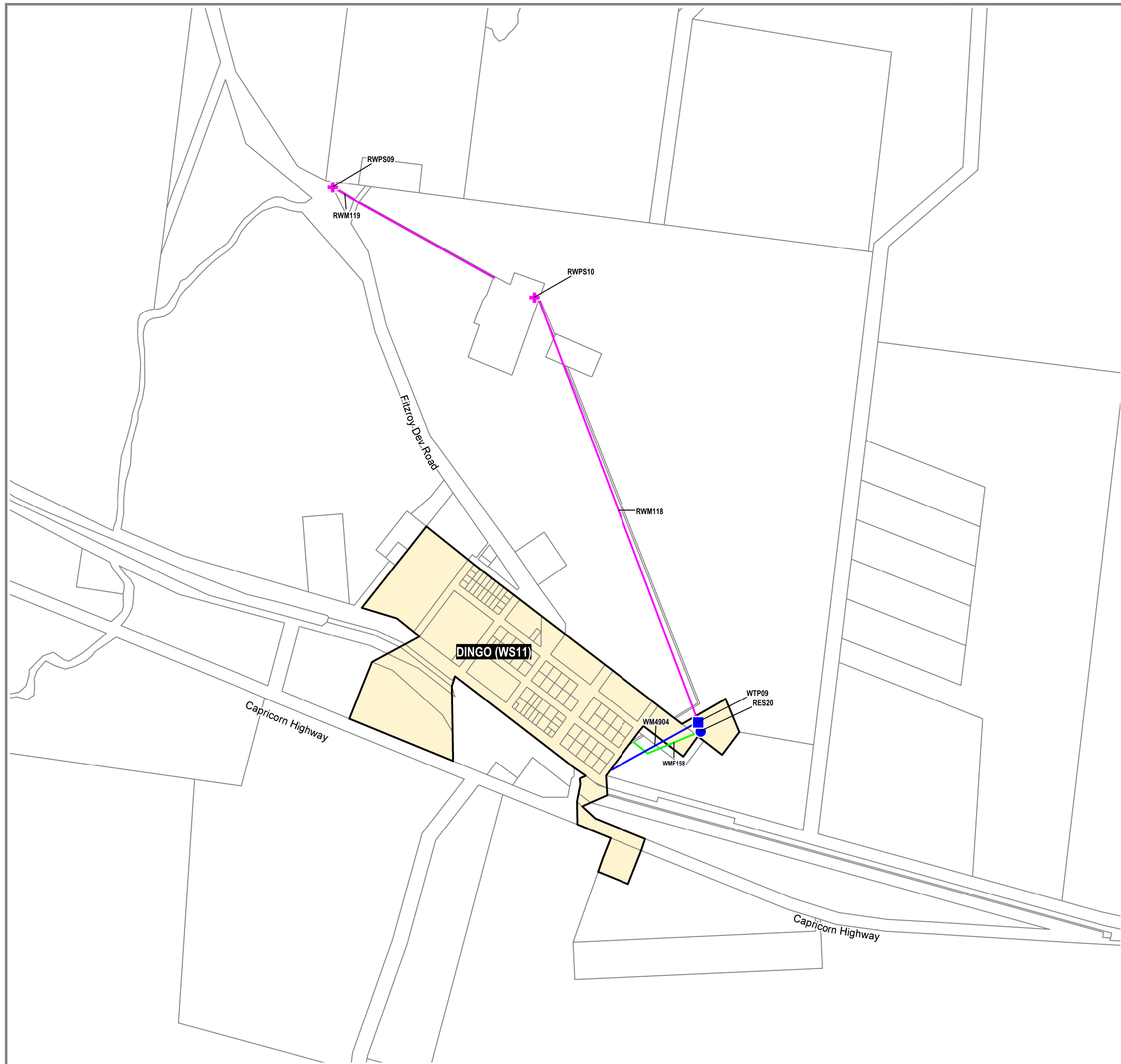
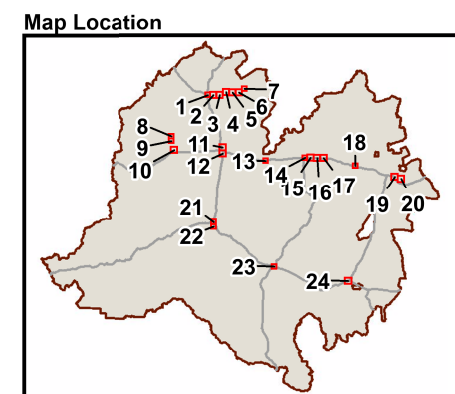
Existing Trunk Infrastructure
 - Water Main
 - Raw Water Main
 - Bore
 - Clear Water Pump Station
 - Raw Water Dam
 - Raw Water Pump Station
 - Reservoir
 - Water Treatment Plant

Future Trunk Infrastructure
 - Water Main
 - Booster Pump
 - Pump Station
 - Water Treatment Plant

Other
 - Service Catchment
 - Priority Development Area
 - Cadastre
 - Central Highlands Regional Council Boundary



Information
 Whilst every care is taken to ensure the accuracy of this product, neither the Central Highlands Regional Council or the State of Queensland make any representations or warranties about its accuracy, reliability, completeness or suitability for any particular purpose and disclaims all responsibility and all liability (including without limitation, liability in negligence) for all expenses, losses, damages (including indirect or consequential damage) and costs that may occur as a result of the product being inaccurate or incomplete in any way or for any reason.
 Cadastral data: State of Queensland (Department of Environment and Resource Management) 2012; Cadastral Data Fortnightly Extract Central Highlands Local Government Area; Publication date: 17/11/2013.
 Crown & Council Copyright Reserved.

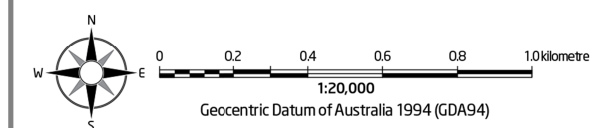


- Legend**

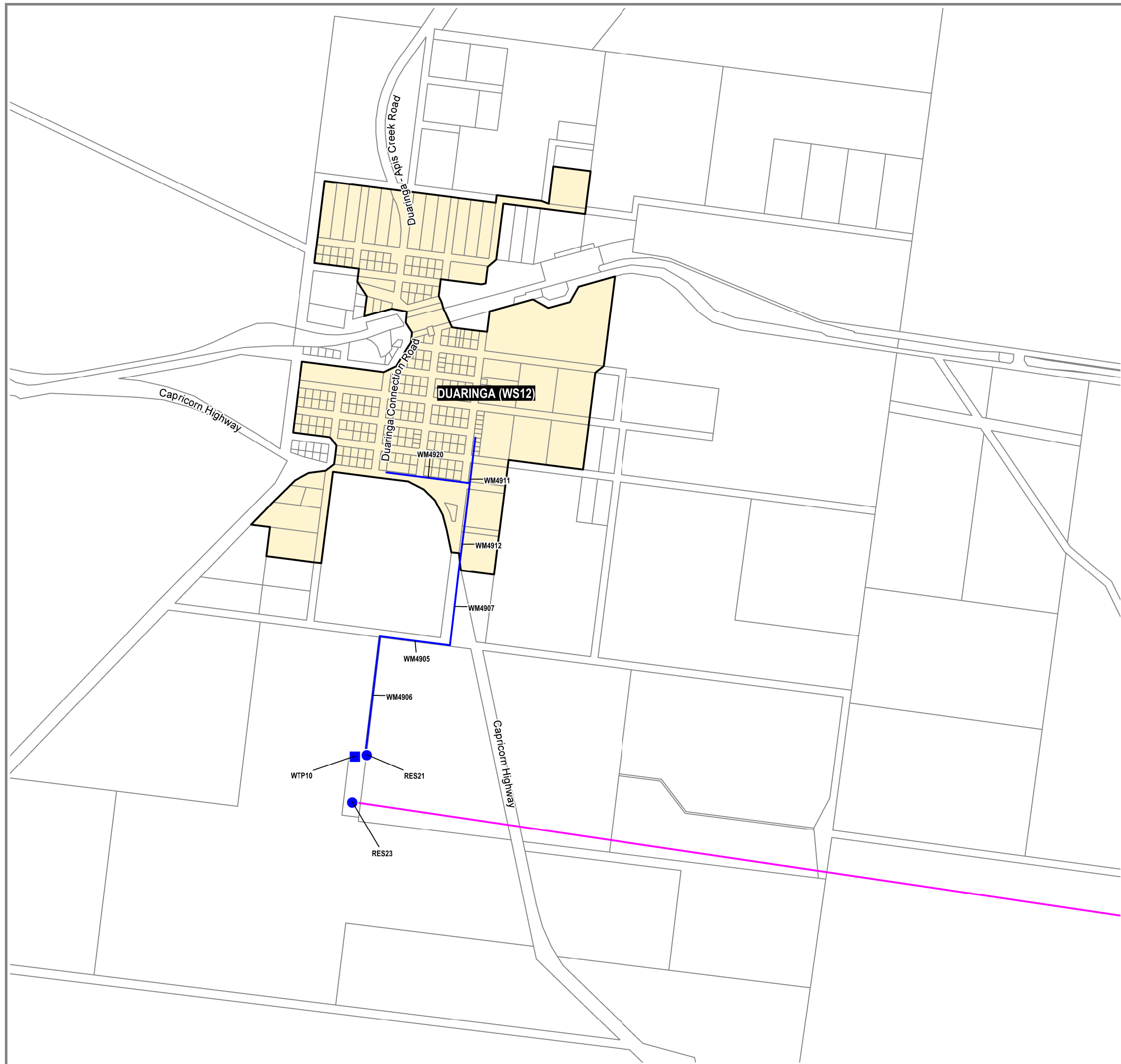
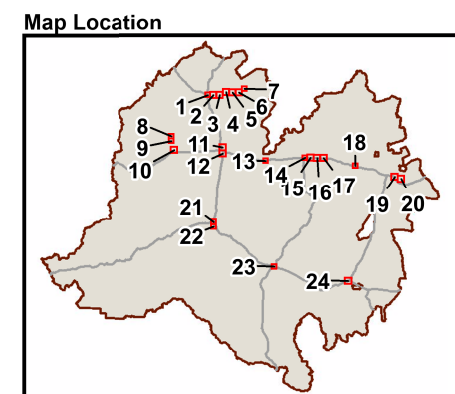
Existing Trunk Infrastructure
 - Water Main
 - Raw Water Main
 - Bore
 - Clear Water Pump Station
 - Raw Water Dam
 - Raw Water Pump Station
 - Reservoir
 - Water Treatment Plant

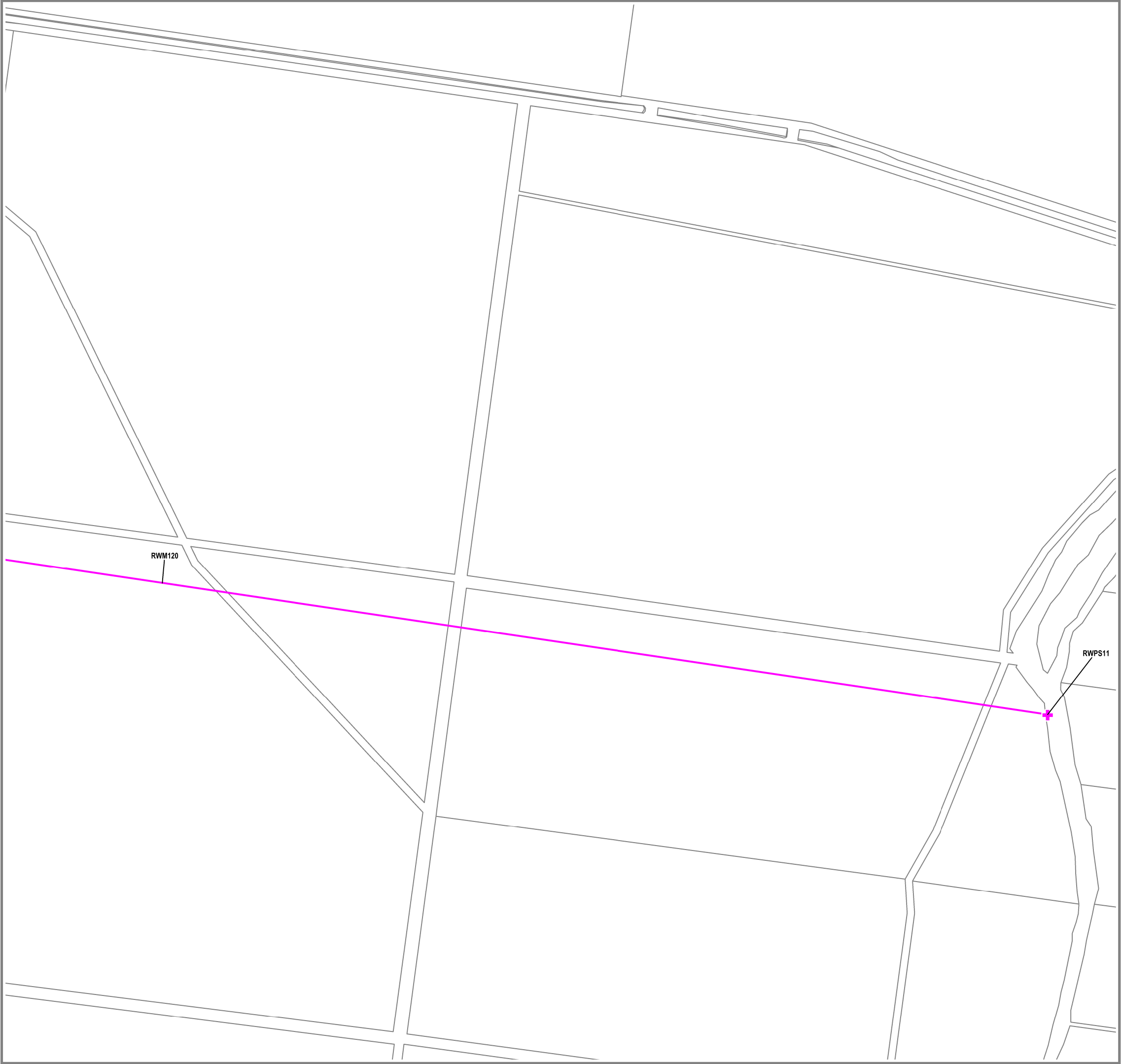
Future Trunk Infrastructure
 - Water Main
 - Booster Pump
 - Pump Station
 - Water Treatment Plant

Other
 - Service Catchment
 - Priority Development Area
 - Cadastre
 - Central Highlands Regional Council Boundary



Information
 Whilst every care is taken to ensure the accuracy of this product, neither the Central Highlands Regional Council or the State of Queensland make any representations or warranties about its accuracy, reliability, completeness or suitability for any particular purpose and disclaims all responsibility and all liability (including without limitation, liability in negligence) for all expenses, losses, damages (including indirect or consequential damage) and costs that may occur as a result of the product being inaccurate or incomplete in any way or for any reason.
 Cadastral data: State of Queensland (Department of Environment and Resource Management) 2012; Cadastral Data Fortnightly Extract Central Highlands Local Government Area; Publication date: 17/11/2013.
 Crown & Council Copyright Reserved.

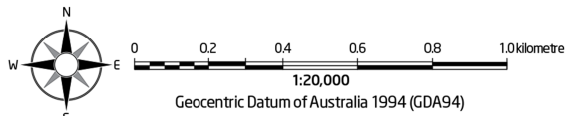




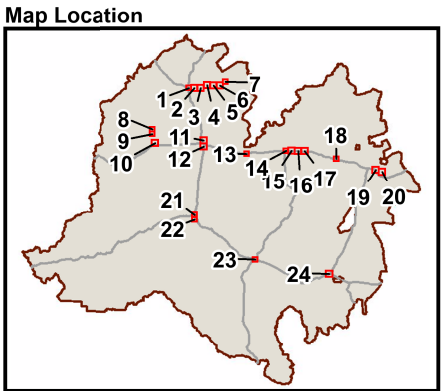
- Legend**
Existing Trunk Infrastructure
- Water Main
 - Raw Water Main
 - Bore
 - Clear Water Pump Station
 - Raw Water Dam
 - Raw Water Pump Station
 - Reservoir
 - Water Treatment Plant

- Future Trunk Infrastructure**
- Water Main
 - Booster Pump
 - Pump Station
 - Water Treatment Plant

- Other**
- Service Catchment
 - Priority Development Area
 - Cadastral
 - Central Highlands Regional Council Boundary



Information
Whilst every care is taken to ensure the accuracy of this product, neither the Central Highlands Regional Council or the State of Queensland make any representations or warranties about its accuracy, reliability, completeness or suitability for any particular purpose and disclaims all responsibility and all liability (including without limitation, liability in negligence) for all expenses, losses, damages (including indirect or consequential damage) and costs that may occur as a result of the product being inaccurate or incomplete in any way or for any reason.
Cadastral data: State of Queensland (Department of Environment and Resource Management) 2012;
Cadastral Data Fortnightly Extract Central Highlands Local Government Area;
Publication date: 17/11/2013.
Crown & Council Copyright Reserved.



Legend

Existing Trunk Infrastructure

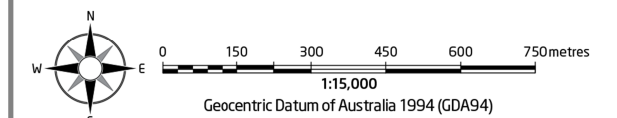
- Water Main
- Raw Water Main
- Bore
- Clear Water Pump Station
- Raw Water Dam
- Raw Water Pump Station
- Reservoir
- Water Treatment Plant

Future Trunk Infrastructure

- Water Main
- Booster Pump
- Pump Station
- Water Treatment Plant

Other

- Service Catchment
- Priority Development Area
- Cadastral
- Central Highlands Regional Council Boundary



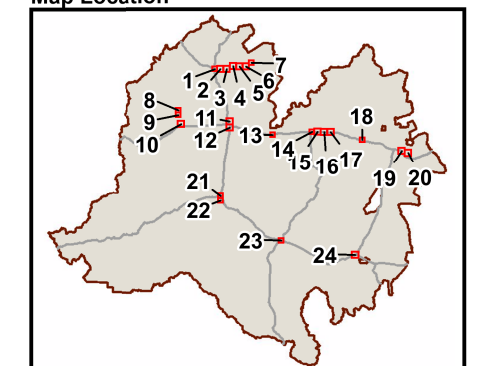
Information

Whilst every care is taken to ensure the accuracy of this product, neither the Central Highlands Regional Council or the State of Queensland make any representations or warranties about its accuracy, reliability, completeness or suitability for any particular purpose and disclaims all responsibility and all liability (including without limitation, liability in negligence) for all expenses, losses, damages (including indirect or consequential damage) and costs that may occur as a result of the product being inaccurate or incomplete in any way or for any reason.

Cadastral data: State of Queensland (Department of Environment and Resource Management) 2012; Cadastral Data Fortnightly Extract Central Highlands Local Government Area; Publication date: 17/11/2013.

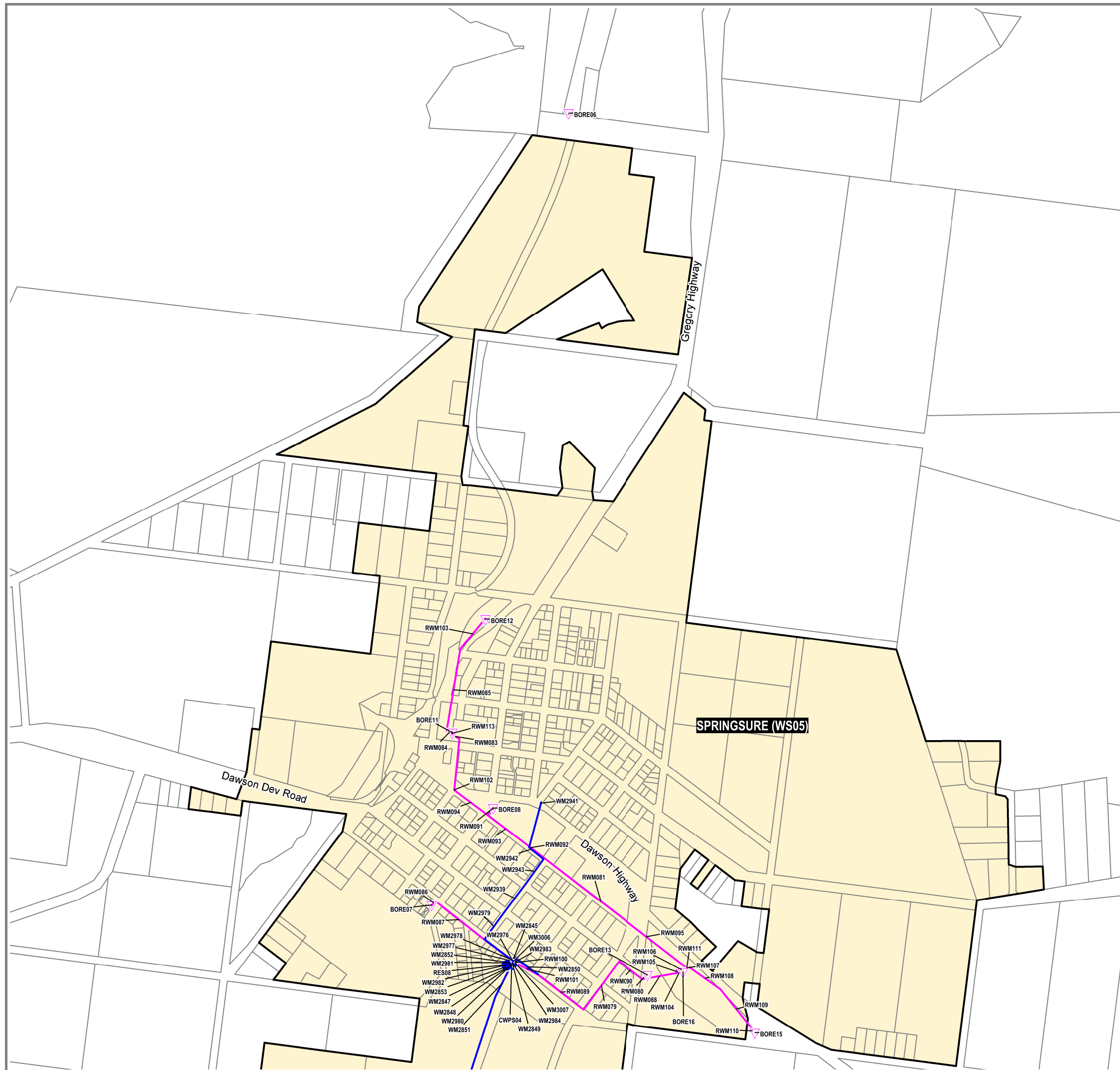
Crown & Council Copyright Reserved.

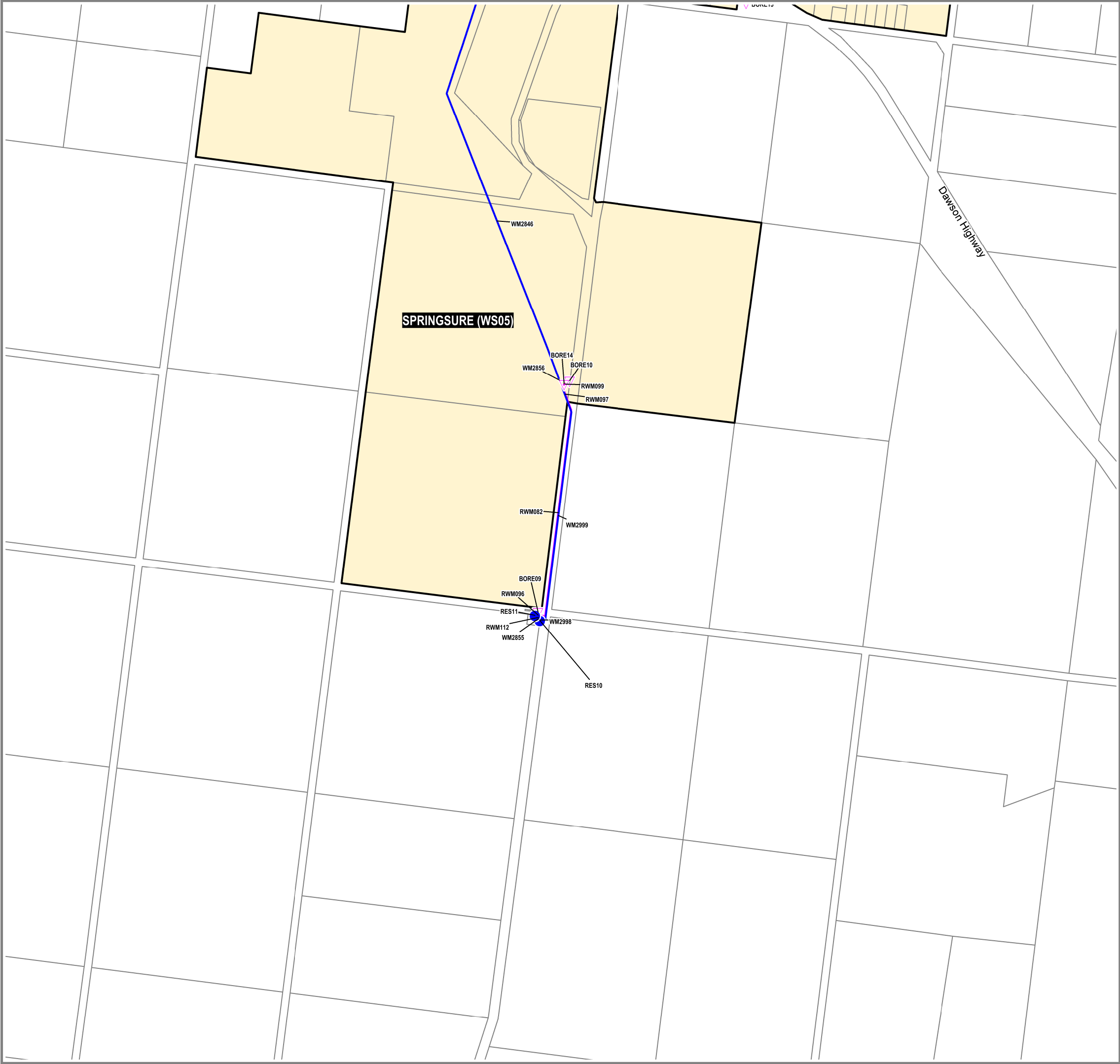
Map Location



Water Supply

Plans for Trunk Infrastructure - WS021

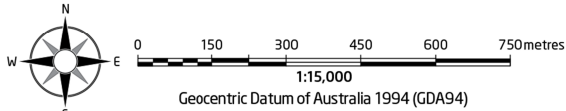




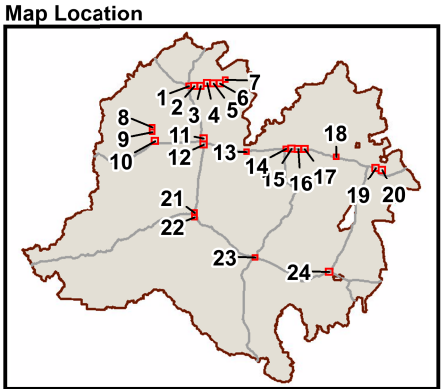
- Legend
- Existing Trunk Infrastructure
- Water Main
 - Raw Water Main
 - Bore
 - Clear Water Pump Station
 - Raw Water Dam
 - Raw Water Pump Station
 - Reservoir
 - Water Treatment Plant

- Future Trunk Infrastructure
- Water Main
 - Booster Pump
 - Pump Station
 - Water Treatment Plant

- Other
- Service Catchment
 - Priority Development Area
 - Cadastre
 - Central Highlands Regional Council Boundary



Information
Whilst every care is taken to ensure the accuracy of this product, neither the Central Highlands Regional Council or the State of Queensland make any representations or warranties about its accuracy, reliability, completeness or suitability for any particular purpose and disclaims all responsibility and all liability (including without limitation, liability in negligence) for all expenses, losses, damages (including indirect or consequential damage) and costs that may occur as a result of the product being inaccurate or incomplete in any way or for any reason.
Cadastral data: State of Queensland (Department of Environment and Resource Management) 2012;
Cadastral Data Fortnightly Extract Central Highlands Local Government Area;
Publication date: 17/11/2013.
Crown & Council Copyright Reserved.



Legend
Existing Trunk Infrastructure

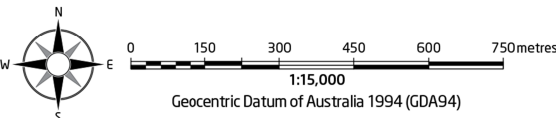
- Water Main
- Raw Water Main
- Bore
- Clear Water Pump Station
- Raw Water Dam
- Raw Water Pump Station
- Reservoir
- Water Treatment Plant

Future Trunk Infrastructure

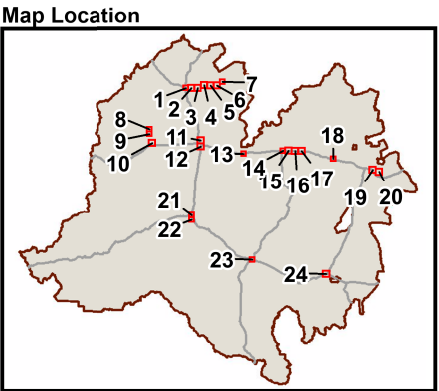
- Water Main
- Booster Pump
- Pump Station
- Water Treatment Plant

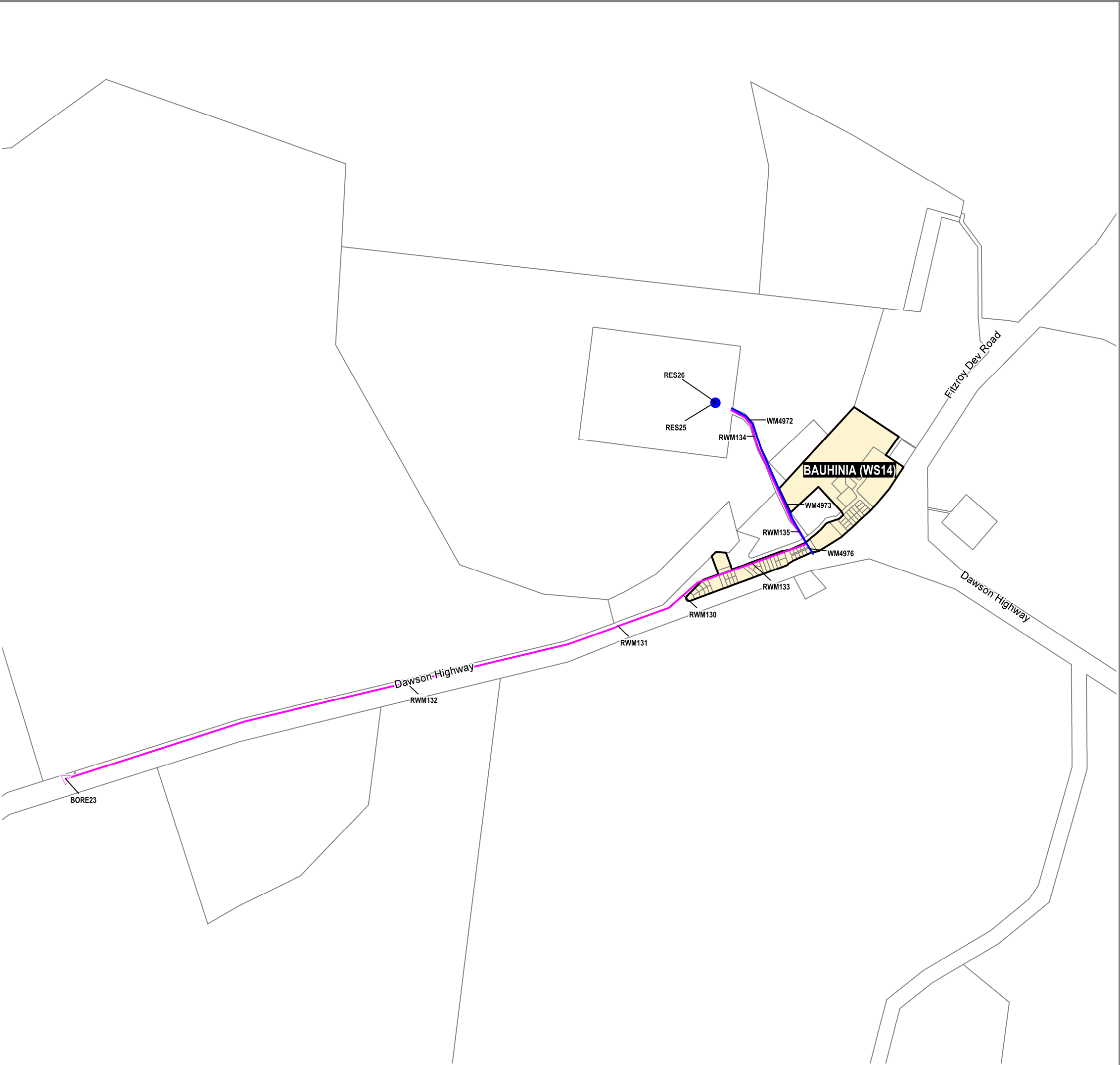
Other

- Service Catchment
- Priority Development Area
- Cadastral
- Central Highlands Regional Council Boundary

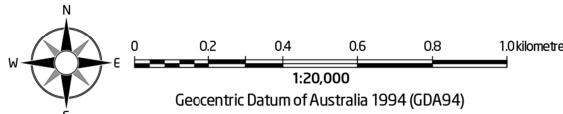


Information
Whilst every care is taken to ensure the accuracy of this product, neither the Central Highlands Regional Council or the State of Queensland make any representations or warranties about its accuracy, reliability, completeness or suitability for any particular purpose and disclaims all responsibility and all liability (including without limitation, liability in negligence) for all expenses, losses, damages (including indirect or consequential damage) and costs that may occur as a result of the product being inaccurate or incomplete in any way or for any reason.
Cadastral data: State of Queensland (Department of Environment and Resource Management) 2012; Cadastral Data Fortnightly Extract Central Highlands Local Government Area; Publication date: 17/11/2013.
Crown & Council Copyright Reserved.

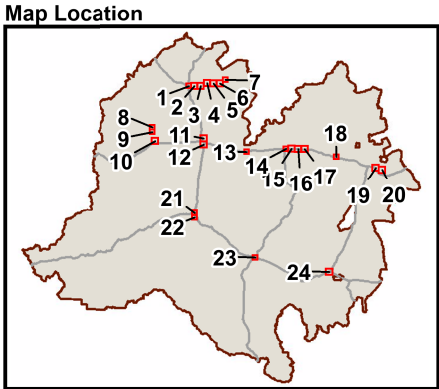


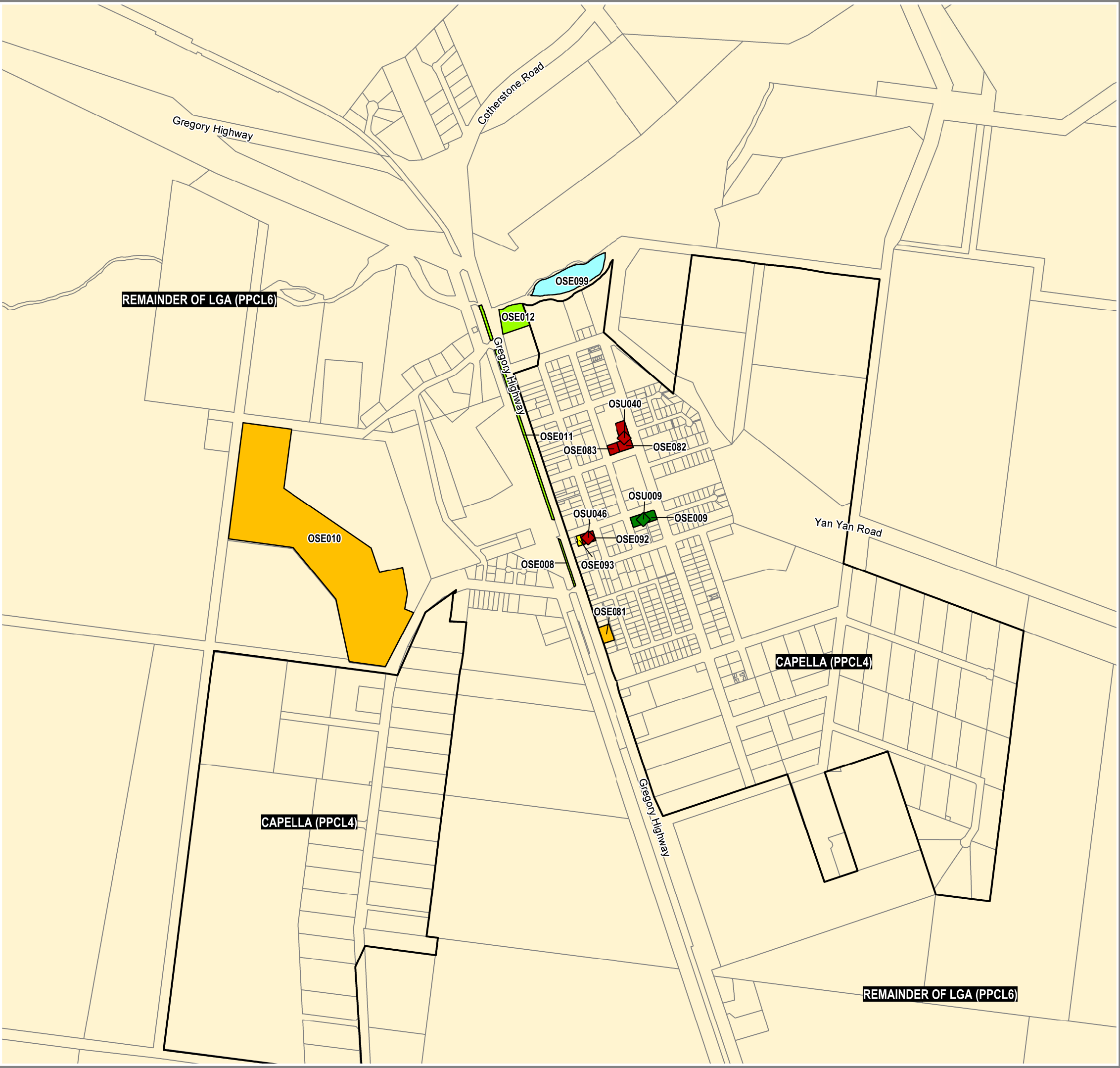


- Legend**
Existing Trunk Infrastructure
 - Water Main
 - Raw Water Main
 - Bore
 - Clear Water Pump Station
 - Raw Water Dam
 - Raw Water Pump Station
 - Reservoir
 - Water Treatment Plant
- Future Trunk Infrastructure**
 - Water Main
 - Booster Pump
 - Pump Station
 - Water Treatment Plant
- Other**
 - Service Catchment
 - Priority Development Area
 - Cadastral
 - Central Highlands Regional Council Boundary



Information
Whilst every care is taken to ensure the accuracy of this product, neither the Central Highlands Regional Council or the State of Queensland make any representations or warranties about its accuracy, reliability, completeness or suitability for any particular purpose and disclaims all responsibility and all liability (including without limitation, liability in negligence) for all expenses, losses, damages (including indirect or consequential damage) and costs that may occur as a result of the product being inaccurate or incomplete in any way or for any reason.
Cadastral data: State of Queensland (Department of Environment and Resource Management) 2012;
Cadastral Data Fortnightly Extract Central Highlands Local Government Area;
Publication date: 17/11/2013.
Crown & Council Copyright Reserved.





Legend

Existing Trunk Infrastructure

- Recreation Local
- Recreation District
- Recreation Regional
- Sport Local
- Sport District
- Sport Regional
- Sport Specialised
- Linear
- Community Land

Future Trunk Infrastructure

Park Upgrades

- Recreation Local
- Recreation District
- Recreation Regional
- Sport Local
- Sport District
- Sport Regional
- Sport Specialised
- Community Land

Future Parks

- Recreation Local
- Recreation Regional
- Sport District

Other

- Service Catchment
- Priority Development Area
- Cadastre
- Central Highlands Regional Council Boundary

Information

Whilst every care is taken to ensure the accuracy of this product, neither the Central Highlands Regional Council or the State of Queensland make any representations or warranties about its accuracy, reliability, completeness or suitability for any particular purpose and disclaims all responsibility and all liability (including without limitation, liability in negligence) for all expenses, losses, damages (including indirect or consequential damage) and costs that may occur as a result of the product being inaccurate or incomplete in any way or for any reason.

Cadastral data: State of Queensland (Department of Environment and Resource Management) 2012; Cadastral Data Fortnightly Extract Central Highlands Local Government Area; Publication date: 17/11/2013.

Crown & Council Copyright Reserved.

Map Location

Public Parks & Community Land

Plans for Trunk Infrastructure - PPCL001

Legend

Existing Trunk Infrastructure

- Recreation Local
- Recreation District
- Recreation Regional
- Sport Local
- Sport District
- Sport Regional
- Sport Specialised
- Linear
- Community Land

Future Trunk Infrastructure

Park Upgrades


- Recreation Local
- Recreation District
- Recreation Regional
- Sport Local
- Sport District
- Sport Regional
- Sport Specialised
- Community Land

Future Parks

- Recreation Local
- Recreation Local
- Recreation Regional
- Recreation Regional
- Sport District

Other

- Service Catchment
- Priority Development Area
- Cadastre
- Central Highlands Regional Council Boundary



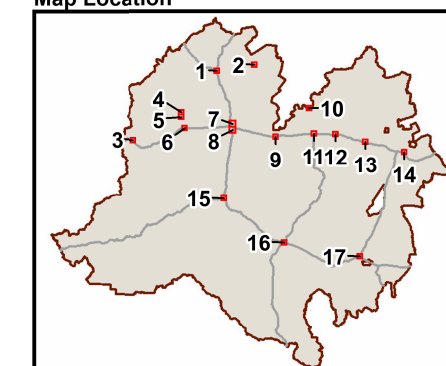
Information

Whilst every care is taken to ensure the accuracy of this product, neither the Central Highlands Regional Council or the State of Queensland make any representations or warranties about its accuracy, reliability, completeness or suitability for any particular purpose and disclaims all responsibility and all liability (including without limitation, liability in negligence) for all expenses, losses, damages (including indirect or consequential damage) and costs that may occur as a result of the product being inaccurate or incomplete in any way or for any reason.

Cadastral data: State of Queensland (Department of Environment and Resource Management) 2012;
Cadastral Data Fortnightly Extract Central Highlands Local Government Area;
Publication date: 17/11/2013.

Crown & Council Copyright Reserved.

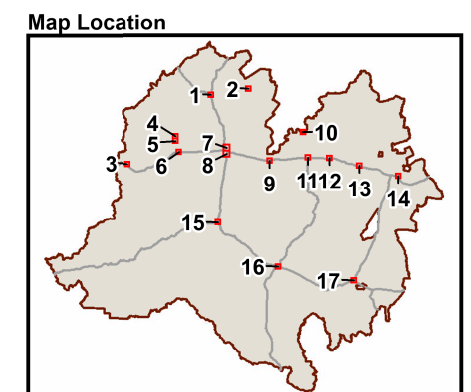
Map Location



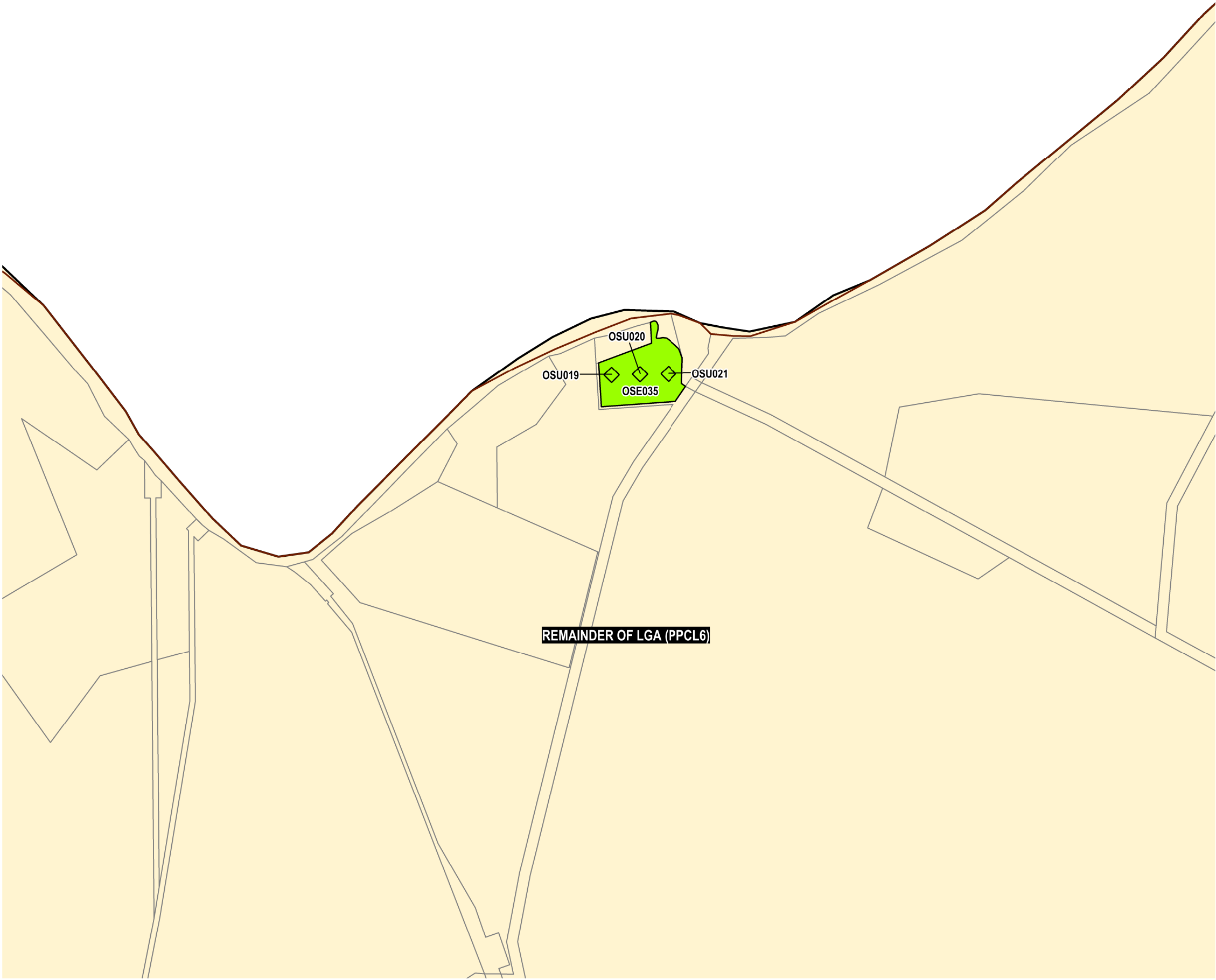
Public Parks & Community Land

Plans for Trunk Infrastructure - PPCL002

MAPS PPCL003 TO PPCL009 INTENTIONALLY LEFT BLANK
REFER TO CHARGES RESOLUTION NO. 7 FOR FURTHER DETAILS



Public Parks & Community Land



Legend

Existing Trunk Infrastructure

- Recreation Local
- Recreation District
- Recreation Regional
- Sport Local
- Sport District
- Sport Regional
- Sport Specialised
- Linear
- Community Land

Future Trunk Infrastructure

Park Upgrades

- Recreation Local
- Recreation District
- Recreation Regional
- Sport Local
- Sport District
- Sport Regional
- Sport Specialised
- Community Land

Future Parks

- Recreation Local
- Recreation Local
- Recreation Regional
- Recreation Regional
- Sport District

Other

- Service Catchment
- Priority Development Area
- Cadastre
- Central Highlands Regional Council Boundary

0 150 300 450 600 750metres
1:15,000
Geocentric Datum of Australia 1994 (GDA94)

Information

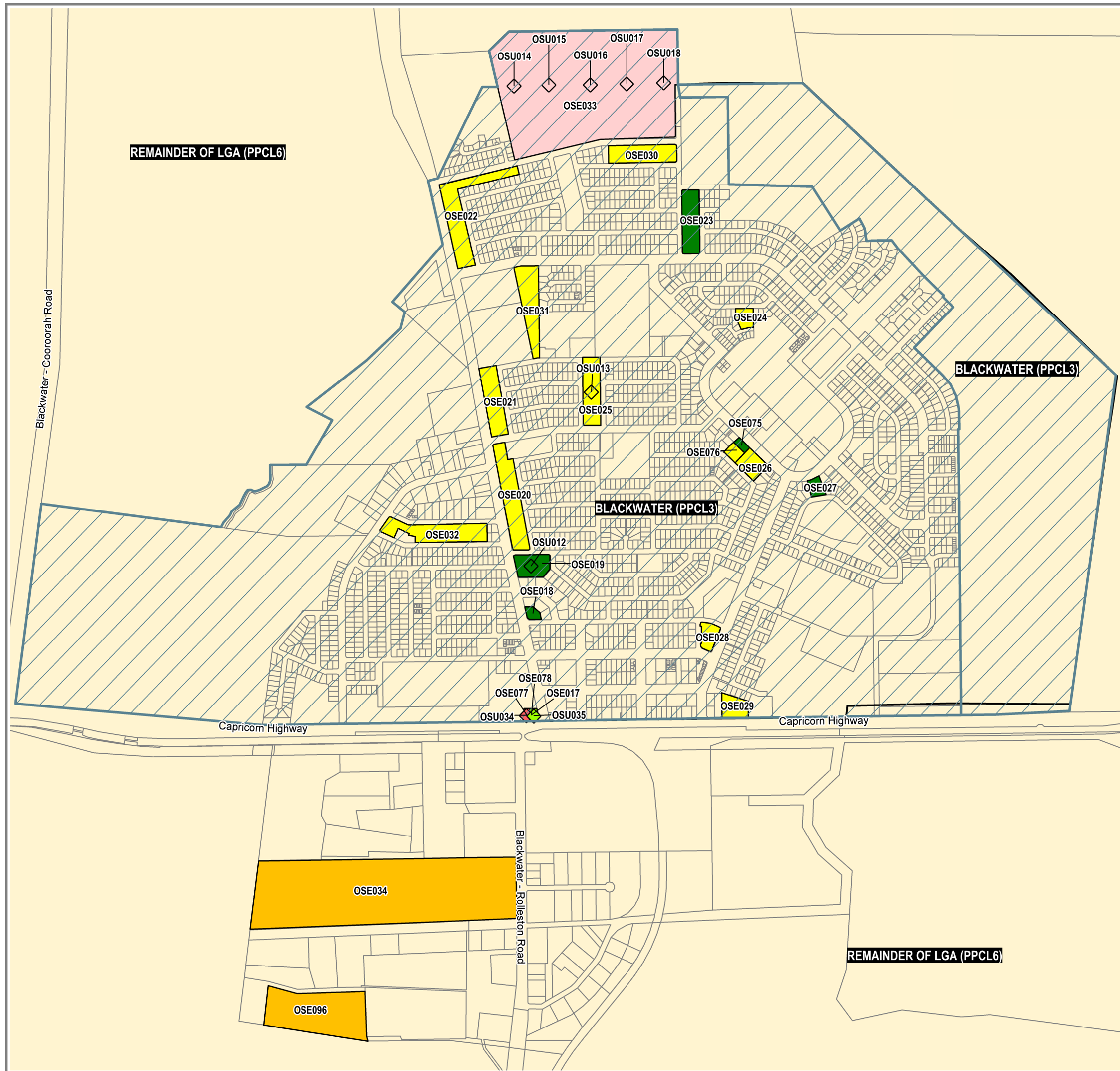
Whilst every care is taken to ensure the accuracy of this product, neither the Central Highlands Regional Council or the State of Queensland make any representations or warranties about its accuracy, reliability, completeness or suitability for any particular purpose and disclaims all responsibility and all liability (including without limitation, liability in negligence) for all expenses, losses, damages (including indirect or consequential damage) and costs that may occur as a result of the product being inaccurate or incomplete in any way or for any reason.

Cadastral data: State of Queensland (Department of Environment and Resource Management) 2012; Cadastral Data Fortnightly Extract Central Highlands Local Government Area; Publication date: 17/11/2013.
Crown & Council Copyright Reserved.

Map Location

Public Parks & Community Land

Plans for Trunk Infrastructure - PPCL010



Legend

Existing Trunk Infrastructure

- Recreation Local
- Recreation District
- Recreation Regional
- Sport Local
- Sport District
- Sport Regional
- Sport Specialised
- Linear
- Community Land

Future Trunk Infrastructure

Park Upgrades

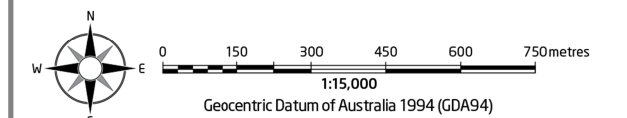
- Recreation Local
- Recreation District
- Recreation Regional
- Sport Local
- Sport District
- Sport Regional
- Sport Specialised
- Community Land

Future Parks

- Recreation Local
- Recreation Regional
- Recreation Regional
- Sport District

Other

- Service Catchment
- Priority Development Area
- Cadastre
- Central Highlands Regional Council Boundary



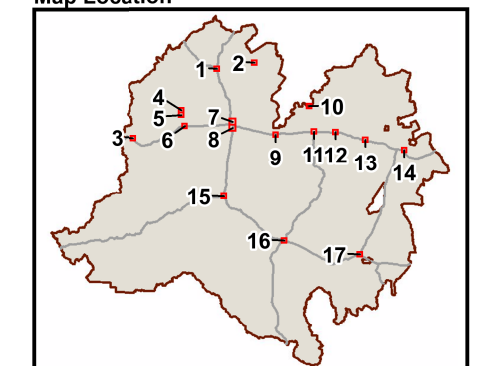
Information

Whilst every care is taken to ensure the accuracy of this product, neither the Central Highlands Regional Council or the State of Queensland make any representations or warranties about its accuracy, reliability, completeness or suitability for any particular purpose and disclaims all responsibility and all liability (including without limitation, liability in negligence) for all expenses, losses, damages (including indirect or consequential damage) and costs that may occur as a result of the product being inaccurate or incomplete in any way or for any reason.

Cadastral data: State of Queensland (Department of Environment and Resource Management) 2012; Cadastral Data Fortnightly Extract Central Highlands Local Government Area; Publication date: 17/11/2013.

Crown & Council Copyright Reserved.

Map Location



Public Parks & Community Land

Plans for Trunk Infrastructure - PPCL011

Legend
Existing Trunk Infrastructure

Recreation Local

Recreation District

Recreation Regional

Sport Local

Sport District

Sport Regional

Sport Specialised

Linear

Community Land

Future Trunk Infrastructure

Park Upgrades

Recreation Local

Recreation District

Recreation Regional

Sport Local

Sport District

Sport Regional

Sport Specialised

Community Land

Future Parks

Recreation Local

Recreation Regional

Sport District


Other

Service Catchment

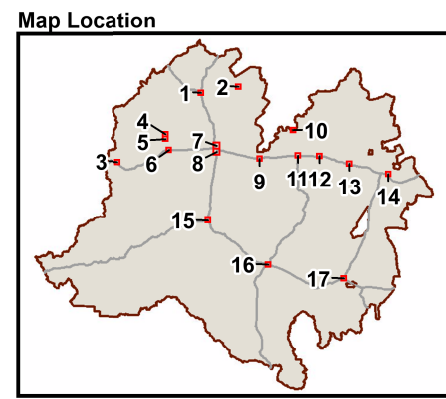
Priority Development Area

Cadastre

Central Highlands Regional Council Boundary



Information
 Whilst every care is taken to ensure the accuracy of this product, neither the Central Highlands Regional Council or the State of Queensland make any representations or warranties about its accuracy, reliability, completeness or suitability for any particular purpose and disclaims all responsibility and all liability (including without limitation, liability in negligence) for all expenses, losses, damages (including indirect or consequential damage) and costs that may occur as a result of the product being inaccurate or incomplete in any way or for any reason.
 Cadastral data: State of Queensland (Department of Environment and Resource Management) 2012;
 Cadastral Data Fortnightly Extract Central Highlands Local Government Area;
 Publication date: 17/11/2013.
 Crown & Council Copyright Reserved.



Legend

Existing Trunk Infrastructure

Recreation Local

Recreation District

Recreation Regional

Sport Local

Sport District

Sport Regional

Sport Specialised

Linear

Community Land

Future Trunk Infrastructure

Park Upgrades

Recreation Local

Recreation District

Recreation Regional

Sport Local

Sport District

Sport Regional

Sport Specialised

Community Land

Future Parks

Recreation Local

Recreation Local

Recreation Regional

Recreation Regional

Sport District

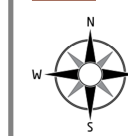

Other

Service Catchment

Priority Development Area

Cadastre

Central Highlands Regional Council Boundary

0 150 300 450 600 750metres
1:15,000
Geocentric Datum of Australia 1994 (GDA94)

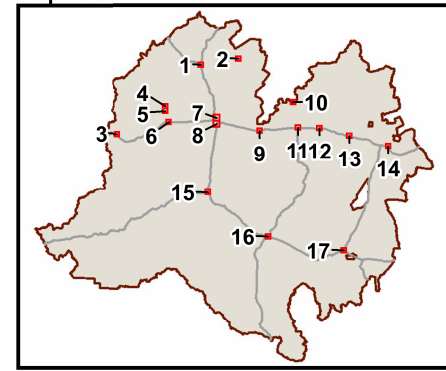
Information

Whilst every care is taken to ensure the accuracy of this product, neither the Central Highlands Regional Council or the State of Queensland make any representations or warranties about its accuracy, reliability, completeness or suitability for any particular purpose and disclaims all responsibility and all liability (including without limitation, liability in negligence) for all expenses, losses, damages (including indirect or consequential damage) and costs that may occur as a result of the product being inaccurate or incomplete in any way or for any reason.

Cadastral data: State of Queensland (Department of Environment and Resource Management) 2012; Cadastral Data Fortnightly Extract Central Highlands Local Government Area; Publication date: 17/11/2013.

Crown & Council Copyright Reserved.

Map Location



Public Parks & Community Land

Plans for Trunk Infrastructure - PPCL014

Legend

Existing Trunk Infrastructure

- Recreation Local
- Recreation District
- Recreation Regional
- Sport Local
- Sport District
- Sport Regional
- Sport Specialised
- Linear
- Community Land

Future Trunk Infrastructure

Park Upgrades

- Recreation Local
- Recreation District
- Recreation Regional
- Sport Local
- Sport District
- Sport Regional
- Sport Specialised
- Community Land

Future Parks

- Recreation Local
- Recreation Regional
- Recreation Regional
- Sport District

Other

- Service Catchment
- Priority Development Area
- Cadastre
- Central Highlands Regional Council Boundary

0 150 300 450 600 750metres

1:15,000

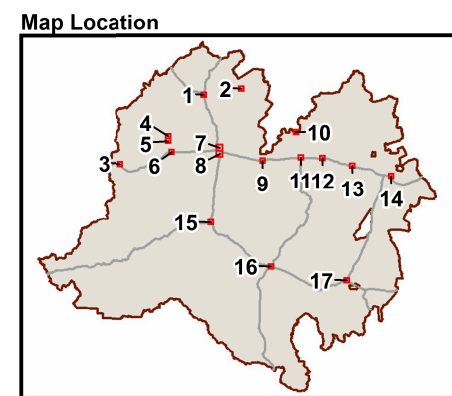
Geocentric Datum of Australia 1994 (GDA94)

Information

Whilst every care is taken to ensure the accuracy of this product, neither the Central Highlands Regional Council or the State of Queensland make any representations or warranties about its accuracy, reliability, completeness or suitability for any particular purpose and disclaims all responsibility and all liability (including without limitation, liability in negligence) for all expenses, losses, damages (including indirect or consequential damage) and costs that may occur as a result of the product being inaccurate or incomplete in any way or for any reason.

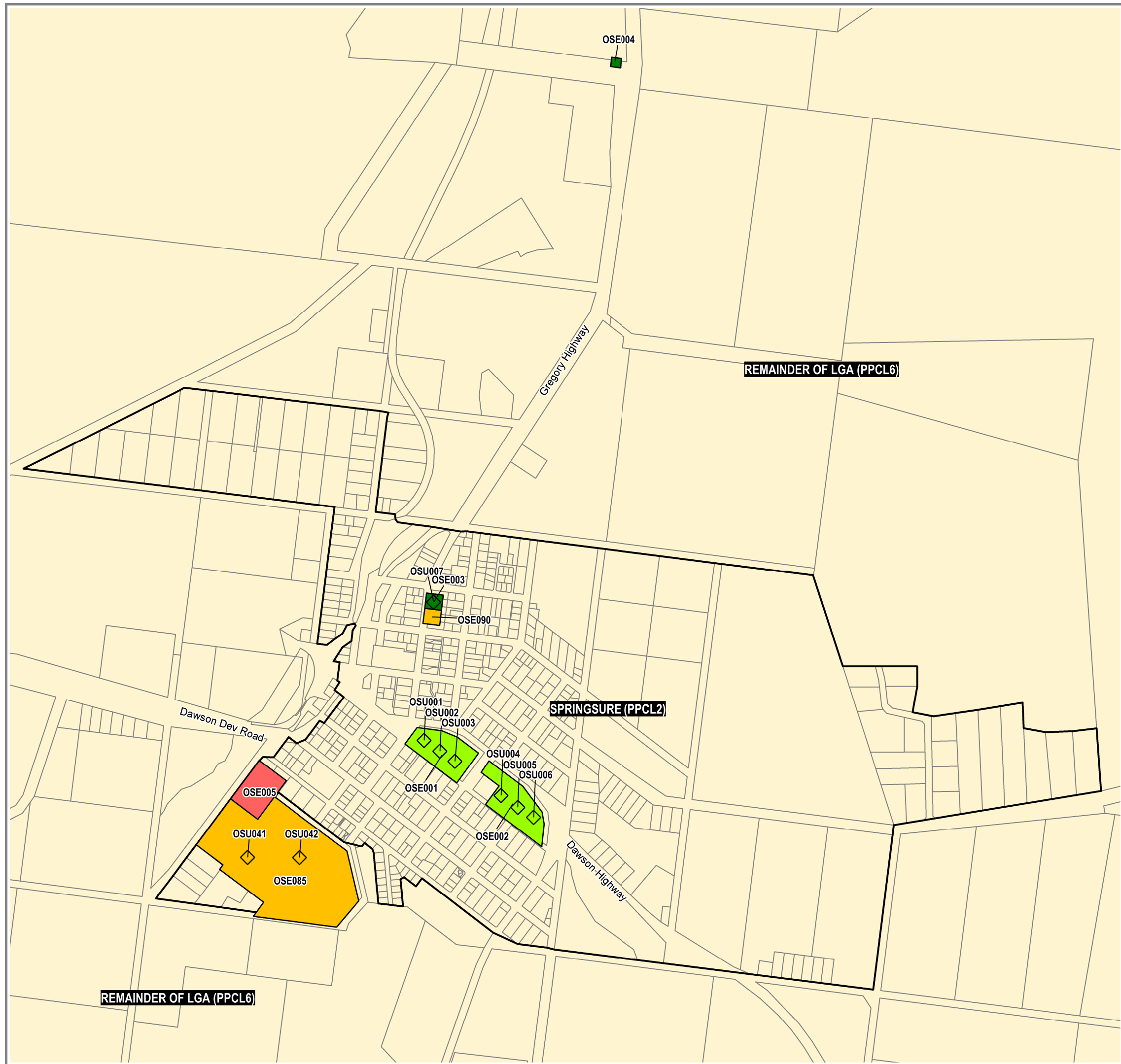
Cadastral data: State of Queensland (Department of Environment and Resource Management) 2012; Cadastral Data Fortnightly Extract Central Highlands Local Government Area; Publication date: 17/11/2013.

Crown & Council Copyright Reserved.



Public Parks & Community Land

Plans for Trunk Infrastructure - PPCL015



Legend

Existing Trunk Infrastructure

Recreation Local

Recreation District

Recreation Regional

Sport Local

Sport District

Sport Regional

Sport Specialised

Linear

Community Land

Future Trunk Infrastructure

Park Upgrades

Recreation Local

Recreation District

Recreation Regional

Sport Local

Sport District

Sport Regional

Sport Specialised

Community Land

Future Parks

Recreation Local

Recreation Regional

Recreation Regional

Sport District

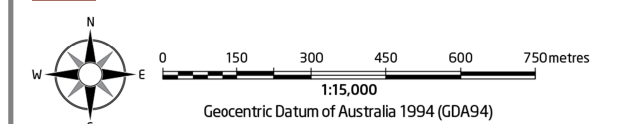
Other

Service Catchment

Priority Development Area

Cadastre

Central Highlands Regional Council Boundary



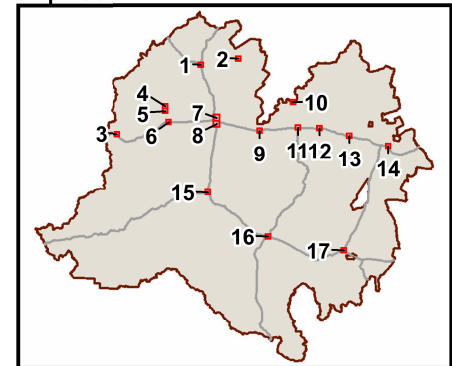
Information

Whilst every care is taken to ensure the accuracy of this product, neither the Central Highlands Regional Council or the State of Queensland make any representations or warranties about its accuracy, reliability, completeness or suitability for any particular purpose and disclaims all responsibility and all liability (including without limitation, liability in negligence) for all expenses, losses, damages (including indirect or consequential damage) and costs that may occur as a result of the product being inaccurate or incomplete in any way or for any reason.

Cadastral data: State of Queensland (Department of Environment and Resource Management) 2012; Cadastral Data Fortnightly Extract Central Highlands Local Government Area; Publication date: 17/11/2013.

Crown & Council Copyright Reserved.

Map Location



Public Parks & Community Land

Plans for Trunk Infrastructure - PPCL016

Legend

Existing Trunk Infrastructure

- Recreation Local
- Recreation District
- Recreation Regional
- Sport Local
- Sport District
- Sport Regional
- Sport Specialised
- Linear
- Community Land

Future Trunk Infrastructure

Park Upgrades

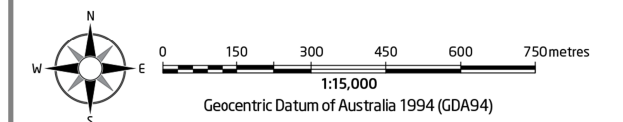
- Recreation Local
- Recreation District
- Recreation Regional
- Sport Local
- Sport District
- Sport Regional
- Sport Specialised
- Community Land

Future Parks

- Recreation Local
- Recreation Local
- Recreation Regional
- Recreation Regional
- Sport District

Other

- Service Catchment
- Priority Development Area
- Cadastre
- Central Highlands Regional Council Boundary



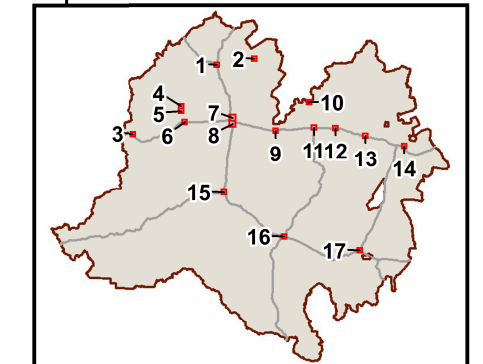
Information

Whilst every care is taken to ensure the accuracy of this product, neither the Central Highlands Regional Council or the State of Queensland make any representations or warranties about its accuracy, reliability, completeness or suitability for any particular purpose and disclaims all responsibility and all liability (including without limitation, liability in negligence) for all expenses, losses, damages (including indirect or consequential damage) and costs that may occur as a result of the product being inaccurate or incomplete in any way or for any reason.

Cadastral data: State of Queensland (Department of Environment and Resource Management) 2012; Cadastral Data Fortnightly Extract Central Highlands Local Government Area; Publication date: 17/11/2013.

Crown & Council Copyright Reserved.

Map Location



Public Parks & Community Land

Plans for Trunk Infrastructure - PPCL017