

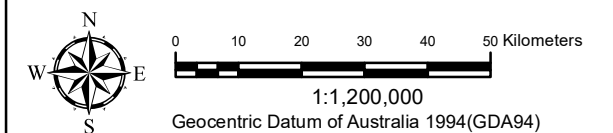
Legend

Service Catchments

- Towns / Townships (Full Services)
- Townships (Partial Services)
- Rural

Others

- Priority Development Area
- Central Highlands Regional Council Boundary
- Cadastre
- Major Roads (Guide Only)



Information

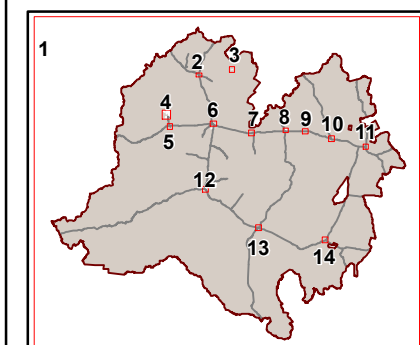
Whilst every care is taken to ensure the accuracy of this product, neither the Central Highlands Regional Council or the State of Queensland make any representations or warranties about its accuracy, reliability, completeness or suitability for any particular purpose and disclaims all responsibility and all liability (including without limitation, liability in negligence) for all expenses, losses, damages (including indirect or consequential damage) and costs that may occur as a result of the product being inaccurate or incomplete in any way or for any reason.

All data depicted on this map has been sourced from either the Central Highlands Regional Council or the State of Queensland from the latest datasets available at the time of map compilation.

Map compilation date: April 2021

Crown & Council Copyright Reserved.

Map Location






Date: April 2021
Version: 1.0

Charge Areas

Charges Resolution Areas - CA001

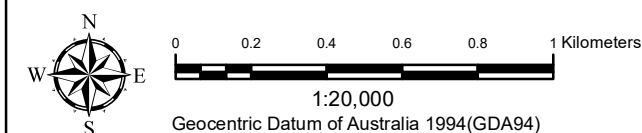
Legend

Service Catchments

-  Towns / Townships (Full Services)
-  Townships (Partial Services)
-  Rural

Others

-  Priority Development Area
-  Cadastre
-  Central Highlands Regional Council Boundary
-  Major Roads (Guide Only)



Information

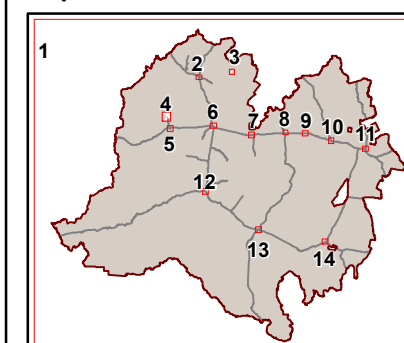
Whilst every care is taken to ensure the accuracy of this product, neither the Central Highlands Regional Council or the State of Queensland make any representations or warranties about its accuracy, reliability, completeness or suitability for any particular purpose and disclaims all responsibility and all liability (including without limitation, liability in negligence) for all expenses, losses, damages (including indirect or consequential damage) and costs that may occur as a result of the product being inaccurate or incomplete in any way or for any reason.

All data depicted on this map has been sourced from either the Central Highlands Regional Council or the State of Queensland from the latest datasets available at the time of map compilation.

Map compilation date: April 2021

Crown & Council Copyright Reserved.

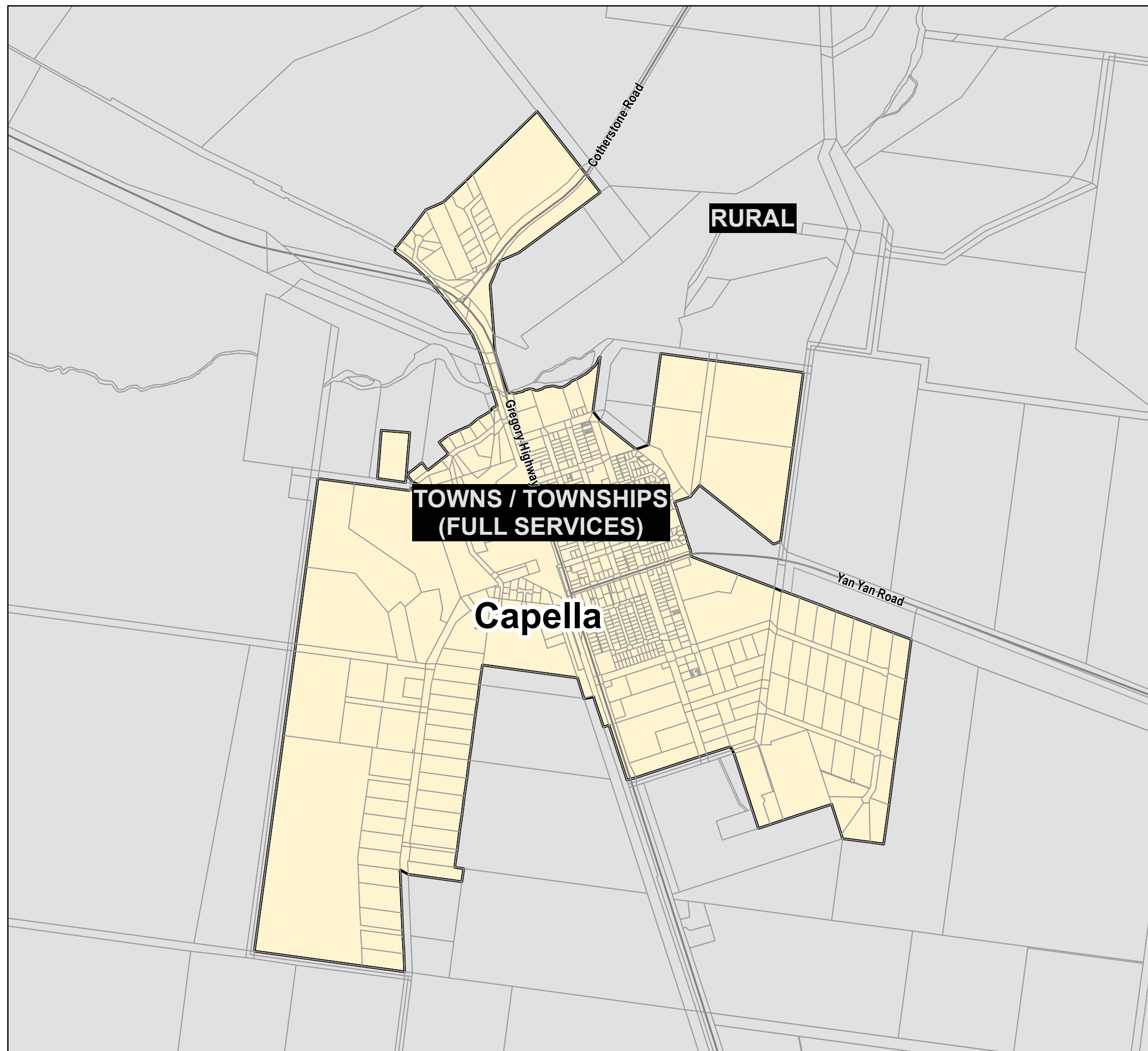
Map Location



Date: April 2021
Version: 1.0




Charge Areas

Charges Resolution Areas - CA002



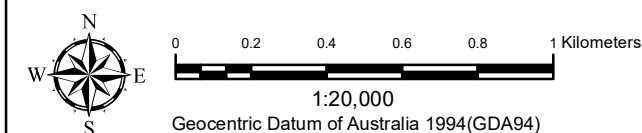
Legend

Service Catchments

-  Towns / Townships (Full Services)
-  Townships (Partial Services)
-  Rural

Others

-  Priority Development Area
-  Cadastre
-  Central Highlands Regional Council Boundary
-  Major Roads (Guide Only)



Information

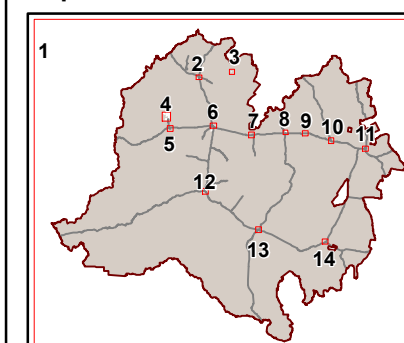
Whilst every care is taken to ensure the accuracy of this product, neither the Central Highlands Regional Council or the State of Queensland make any representations or warranties about its accuracy, reliability, completeness or suitability for any particular purpose and disclaims all responsibility and all liability (including without limitation, liability in negligence) for all expenses, losses, damages (including indirect or consequential damage) and costs that may occur as a result of the product being inaccurate or incomplete in any way or for any reason.

All data depicted on this map has been sourced from either the Central Highlands Regional Council or the State of Queensland from the latest datasets available at the time of map compilation.

Map compilation date: April 2021

Crown & Council Copyright Reserved.

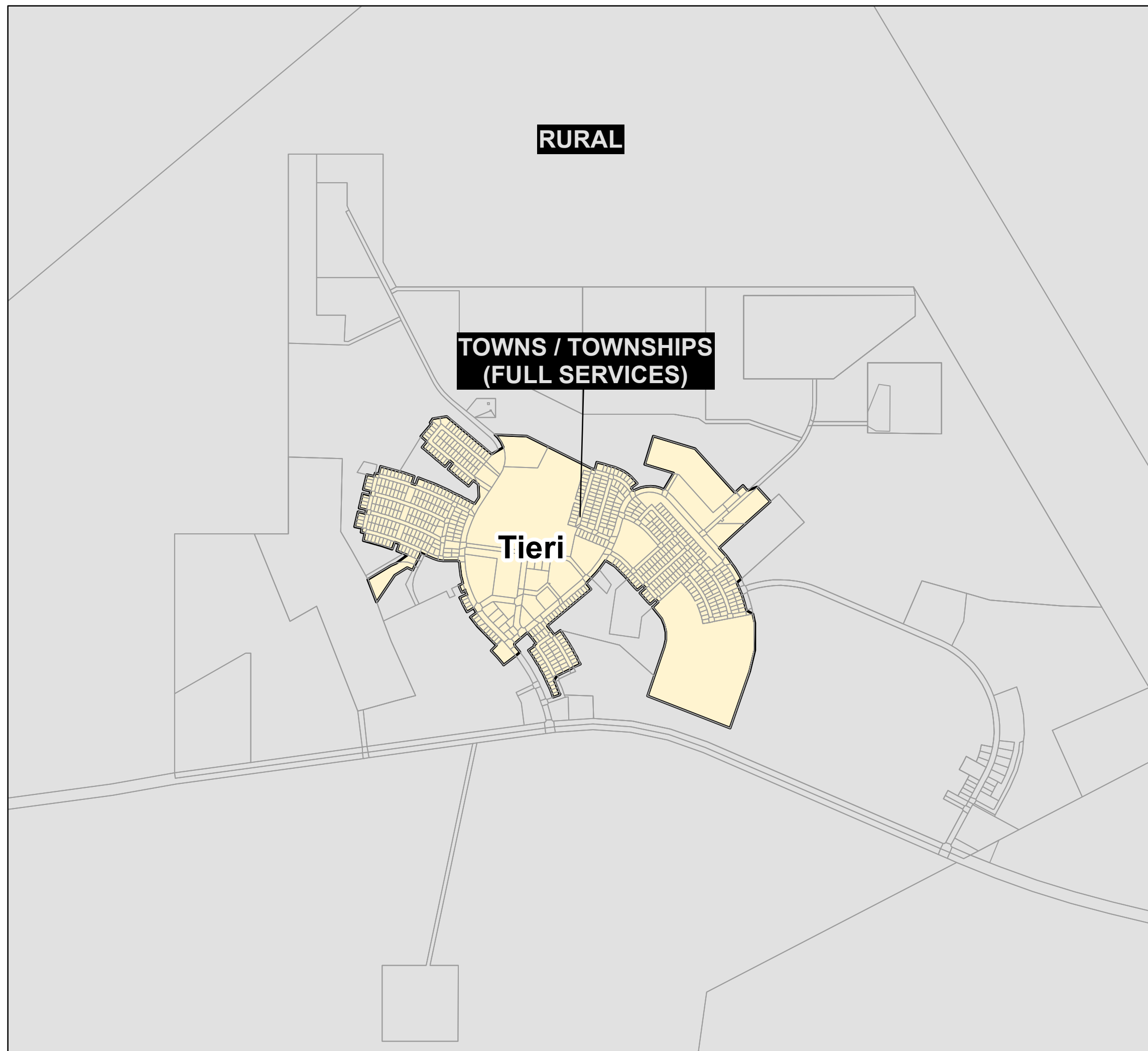
Map Location



Date: April 2021
Version: 1.0




Charge Areas

Charges Resolution Areas - CA003




Legend

Service Catchments

-  Towns / Townships (Full Services)
-  Townships (Partial Services)
-  Rural

Others

-  Priority Development Area
-  Cadastre
-  Central Highlands Regional Council Boundary
-  Major Roads (Guide Only)



Information

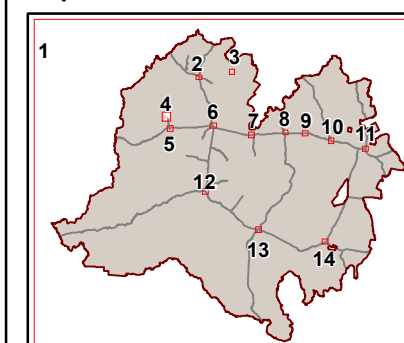
Whilst every care is taken to ensure the accuracy of this product, neither the Central Highlands Regional Council or the State of Queensland make any representations or warranties about its accuracy, reliability, completeness or suitability for any particular purpose and disclaims all responsibility and all liability (including without limitation, liability in negligence) for all expenses, losses, damages (including indirect or consequential damage) and costs that may occur as a result of the product being inaccurate or incomplete in any way or for any reason.

All data depicted on this map has been sourced from either the Central Highlands Regional Council or the State of Queensland from the latest datasets available at the time of map compilation.

Map compilation date: April 2021

Crown & Council Copyright Reserved.

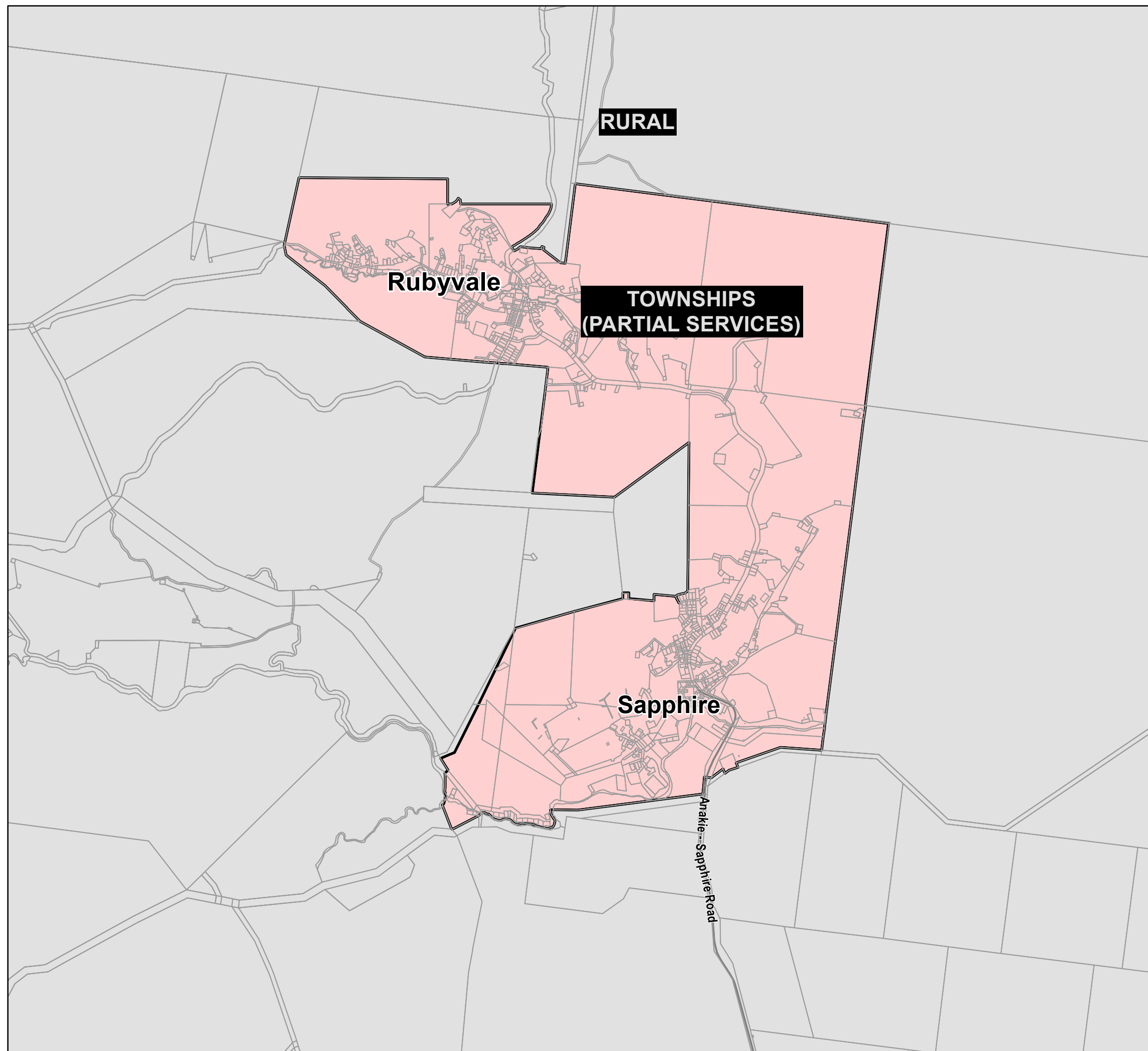
Map Location



Date: April 2021
Version: 1.0




Charge Areas

Charges Resolution Areas - CA004



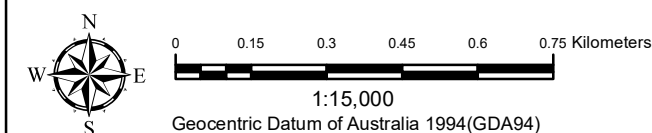
Legend

Service Catchments

-  Towns / Townships (Full Services)
-  Townships (Partial Services)
-  Rural

Others

-  Priority Development Area
-  Cadastre
-  Central Highlands Regional Council Boundary
-  Major Roads (Guide Only)



Information

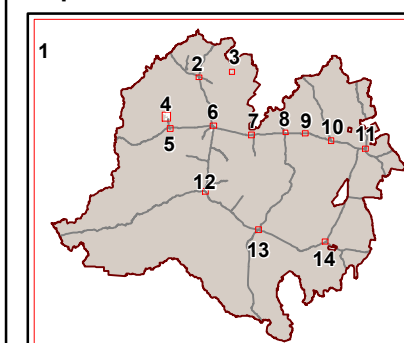
Whilst every care is taken to ensure the accuracy of this product, neither the Central Highlands Regional Council or the State of Queensland make any representations or warranties about its accuracy, reliability, completeness or suitability for any particular purpose and disclaims all responsibility and all liability (including without limitation, liability in negligence) for all expenses, losses, damages (including indirect or consequential damage) and costs that may occur as a result of the product being inaccurate or incomplete in any way or for any reason.

All data depicted on this map has been sourced from either the Central Highlands Regional Council or the State of Queensland from the latest datasets available at the time of map compilation.

Map compilation date: April 2021

Crown & Council Copyright Reserved.

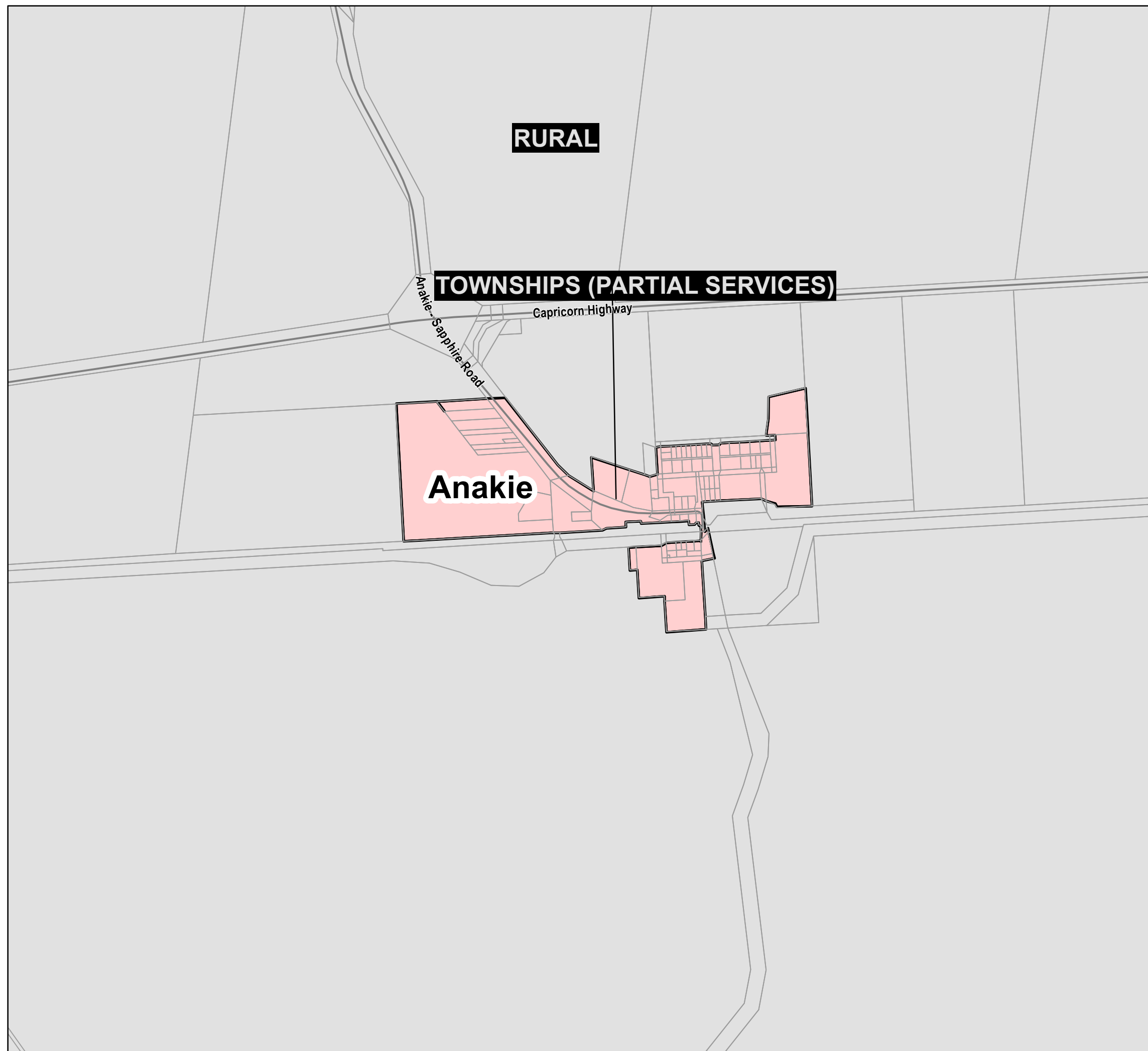
Map Location



Date: April 2021
Version: 1.0




Charge Areas

Charges Resolution Areas - CA005



Legend

Service Catchments

-  Towns / Townships (Full Services)
-  Townships (Partial Services)
-  Rural

Others

-  Priority Development Area
-  Cadastre
-  Central Highlands Regional Council Boundary
-  Major Roads (Guide Only)



Information

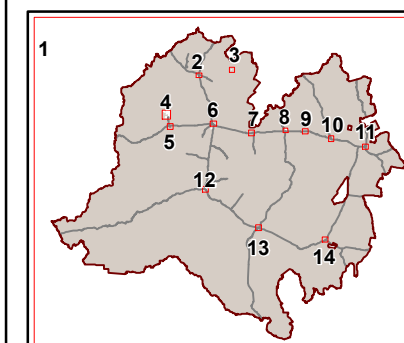
Whilst every care is taken to ensure the accuracy of this product, neither the Central Highlands Regional Council or the State of Queensland make any representations or warranties about its accuracy, reliability, completeness or suitability for any particular purpose and disclaims all responsibility and all liability (including without limitation, liability in negligence) for all expenses, losses, damages (including indirect or consequential damage) and costs that may occur as a result of the product being inaccurate or incomplete in any way or for any reason.

All data depicted on this map has been sourced from either the Central Highlands Regional Council or the State of Queensland from the latest datasets available at the time of map compilation.

Map compilation date: April 2021

Crown & Council Copyright Reserved.

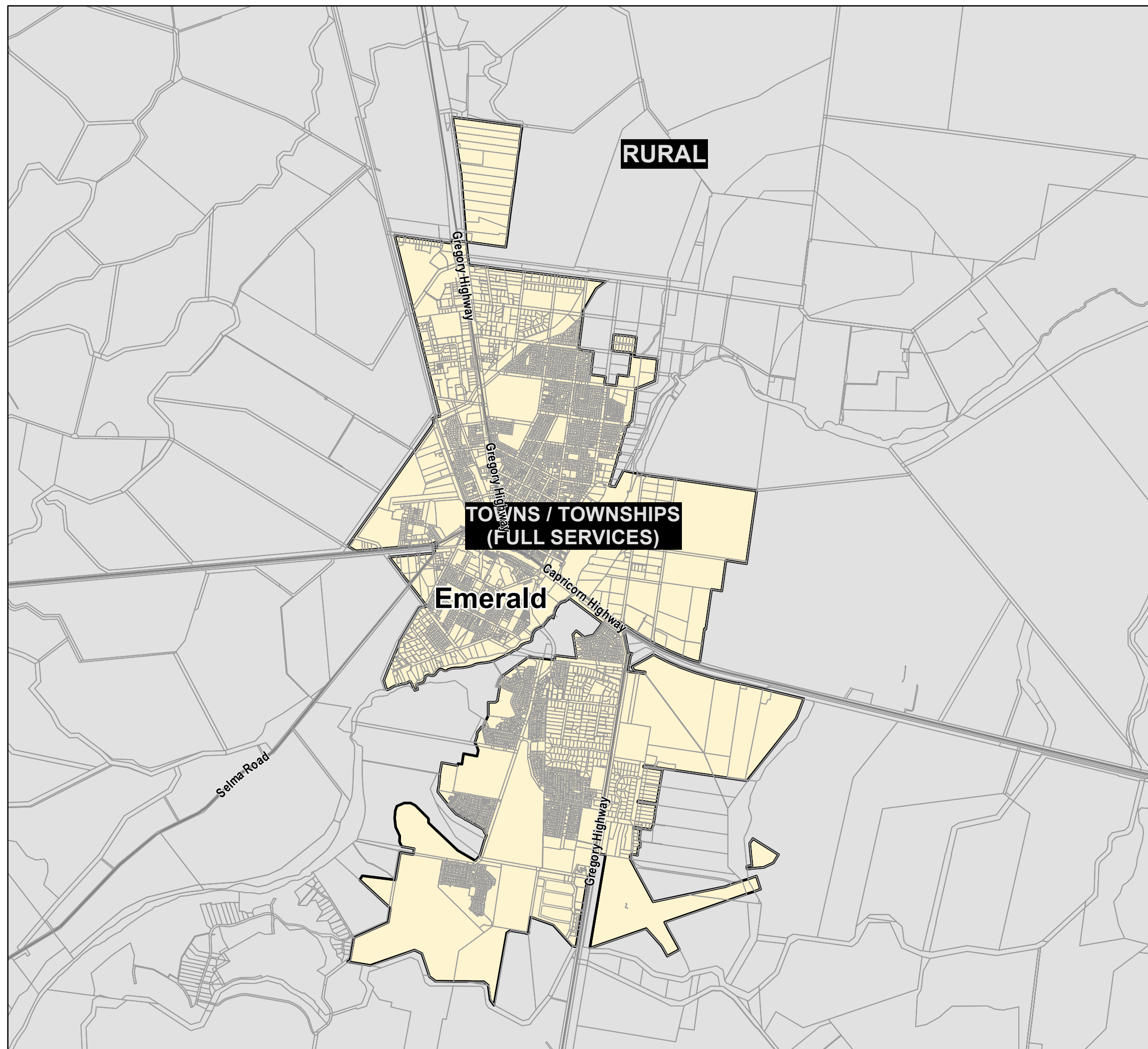
Map Location



Date: April 2021
Version: 1.0




Charge Areas

Charges Resolution Areas - CA006



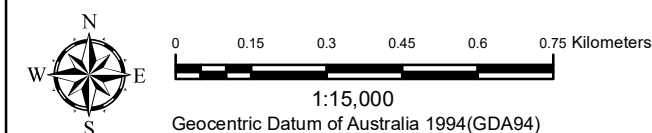
Legend

Service Catchments

-  Towns / Townships (Full Services)
-  Townships (Partial Services)
-  Rural

Others

-  Priority Development Area
-  Cadastre
-  Central Highlands Regional Council Boundary
-  Major Roads (Guide Only)



Information

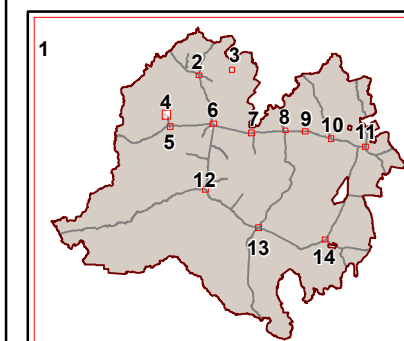
Whilst every care is taken to ensure the accuracy of this product, neither the Central Highlands Regional Council or the State of Queensland make any representations or warranties about its accuracy, reliability, completeness or suitability for any particular purpose and disclaims all responsibility and all liability (including without limitation, liability in negligence) for all expenses, losses, damages (including indirect or consequential damage) and costs that may occur as a result of the product being inaccurate or incomplete in any way or for any reason.

All data depicted on this map has been sourced from the latest datasets available at the time of map compilation.

Map compilation date: April 2021

Crown & Council Copyright Reserved.

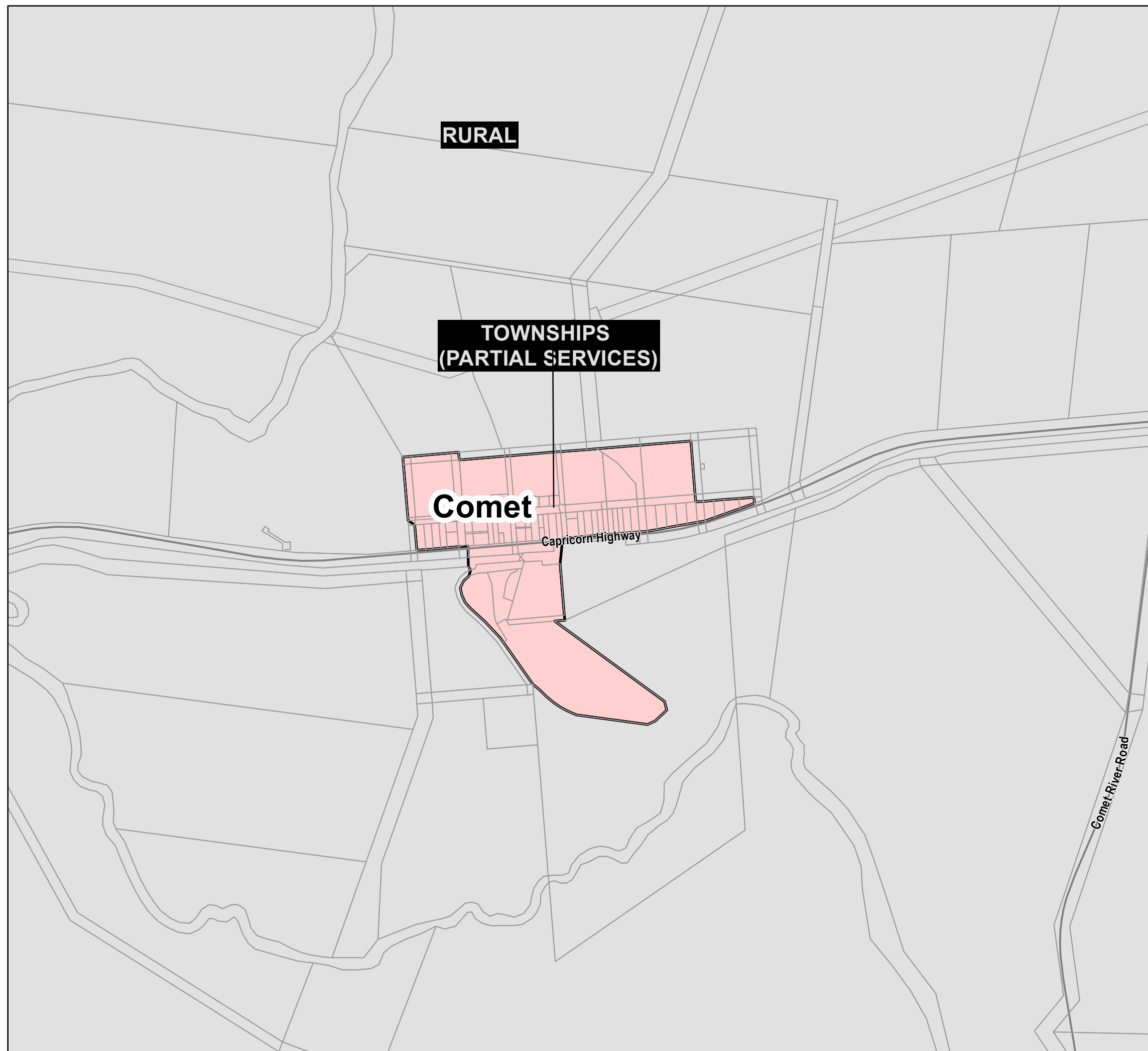
Map Location



Date: April 2021
Version: 1.0

Charge Areas

Charges Resolution Areas - CA007



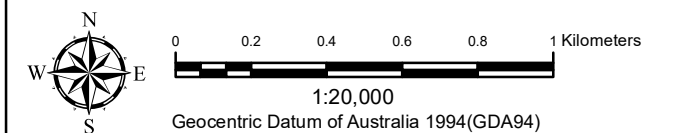
Legend

Service Catchments

- Towns / Townships (Full Services)
- Townships (Partial Services)
- Rural

Others

- Priority Development Area
- Cadastre
- Central Highlands Regional Council Boundary
- Major Roads (Guide Only)



Information

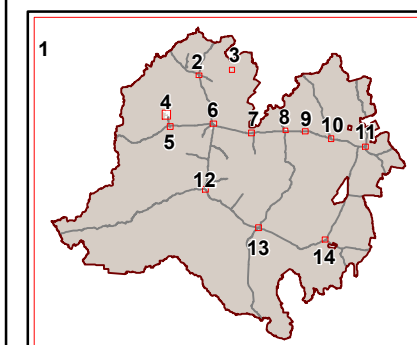
Whilst every care is taken to ensure the accuracy of this product, neither the Central Highlands Regional Council or the State of Queensland make any representations or warranties about its accuracy, reliability, completeness or suitability for any particular purpose and disclaims all responsibility and all liability (including without limitation, liability in negligence) for all expenses, losses, damages (including indirect or consequential damage) and costs that may occur as a result of the product being inaccurate or incomplete in any way or for any reason.

All data depicted on this map has been sourced from either the Central Highlands Regional Council or the State of Queensland from the latest datasets available at the time of map compilation.

Map compilation date: April 2021

Crown & Council Copyright Reserved.

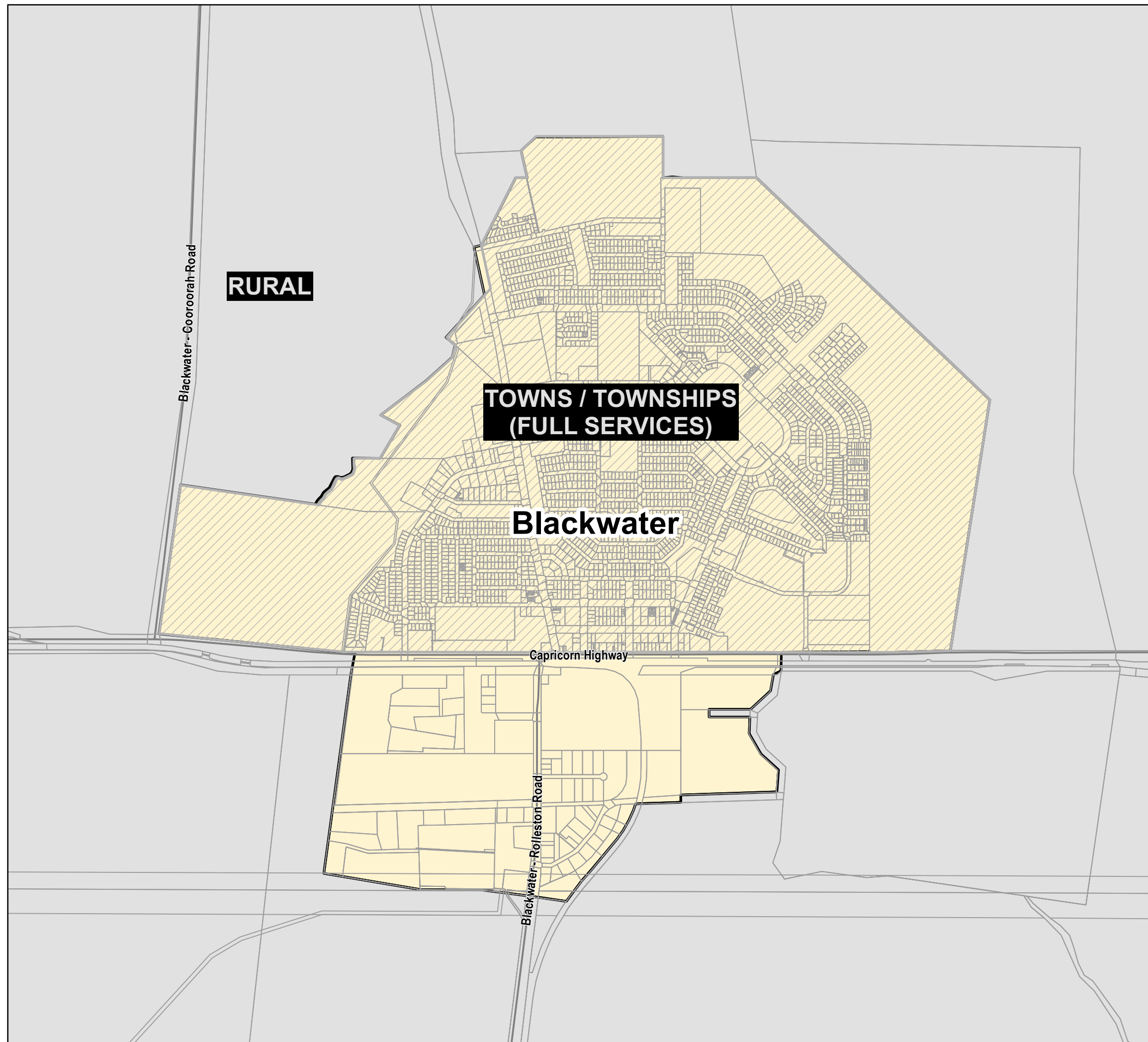
Map Location



Date: April 2021
Version: 1.0

Charge Areas

Charges Resolution Areas - CA008



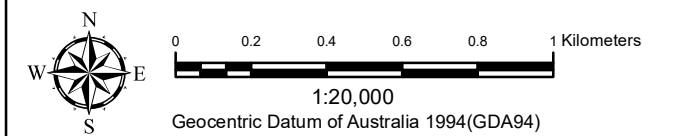
Legend

Service Catchments

- Towns / Townships (Full Services)
- Townships (Partial Services)
- Rural

Others

- Priority Development Area
- Cadastre
- Central Highlands Regional Council Boundary
- Major Roads (Guide Only)



Information

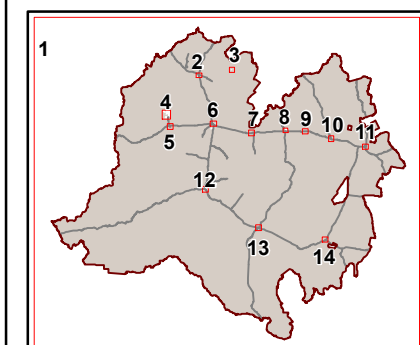
Whilst every care is taken to ensure the accuracy of this product, neither the Central Highlands Regional Council or the State of Queensland make any representations or warranties about its accuracy, reliability, completeness or suitability for any particular purpose and disclaims all responsibility and all liability (including without limitation, liability in negligence) for all expenses, losses, damages (including indirect or consequential damage) and costs that may occur as a result of the product being inaccurate or incomplete in any way or for any reason.

All data depicted on this map has been sourced from either the Central Highlands Regional Council or the State of Queensland from the latest datasets available at the time of map compilation.

Map compilation date: April 2021

Crown & Council Copyright Reserved.

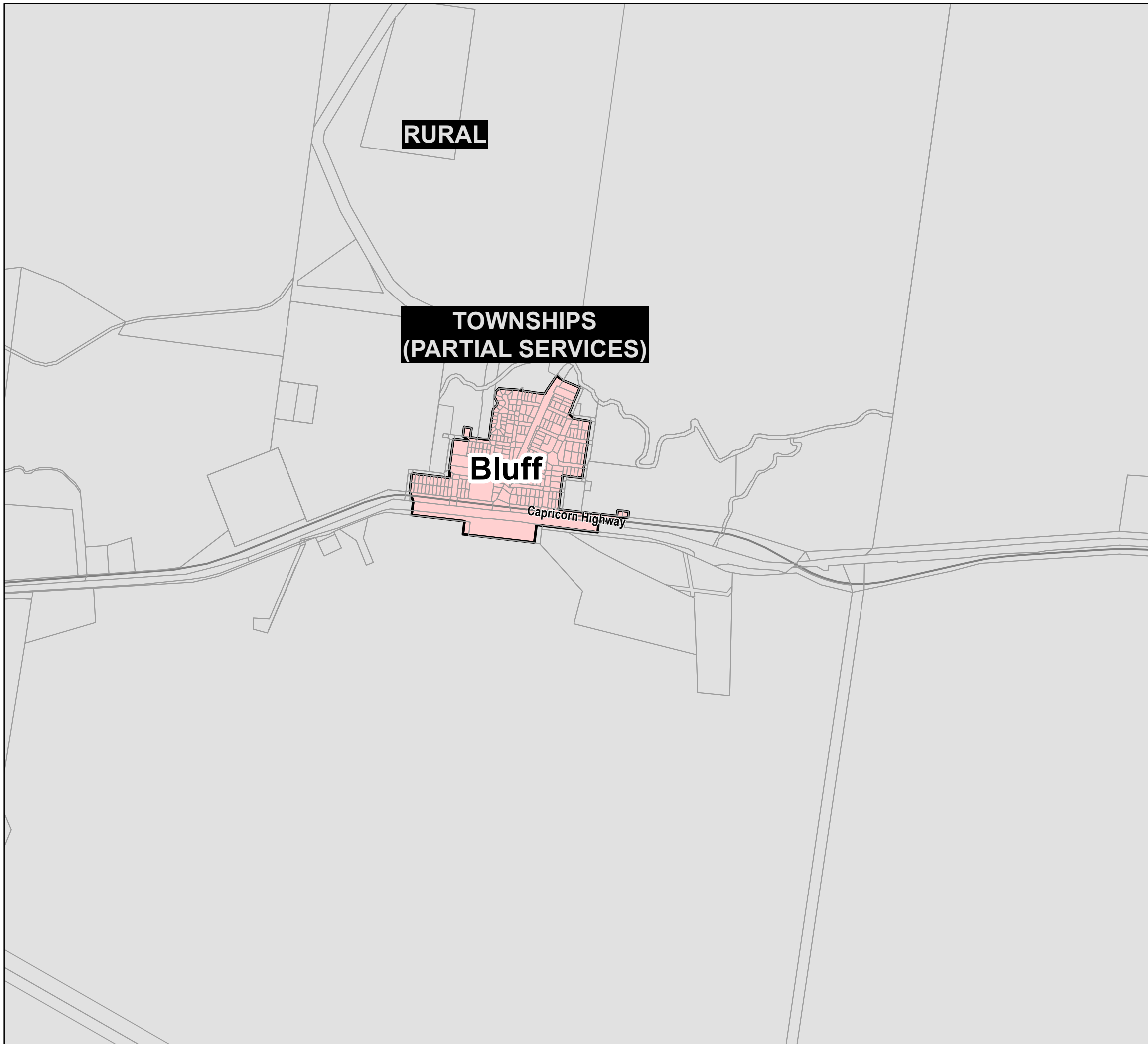
Map Location



Date: April 2021
Version: 1.0

Charge Areas

Charges Resolution Areas - CA009



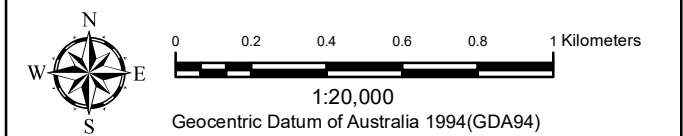
Legend

Service Catchments

- Towns / Townships (Full Services)
- Townships (Partial Services)
- Rural

Others

- Priority Development Area
- Cadastre
- Central Highlands Regional Council Boundary
- Major Roads (Guide Only)



Information

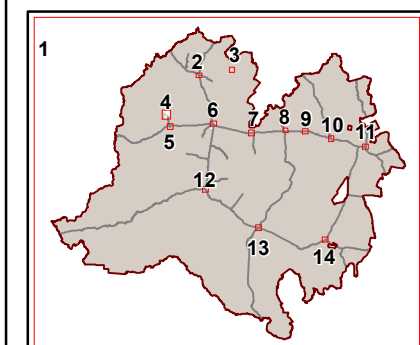
Whilst every care is taken to ensure the accuracy of this product, neither the Central Highlands Regional Council or the State of Queensland make any representations or warranties about its accuracy, reliability, completeness or suitability for any particular purpose and disclaims all responsibility and all liability (including without limitation, liability in negligence) for all expenses, losses, damages (including indirect or consequential damage) and costs that may occur as a result of the product being inaccurate or incomplete in any way or for any reason.

All data depicted on this map has been sourced from either the Central Highlands Regional Council or the State of Queensland from the latest datasets available at the time of map compilation.

Map compilation date: April 2021

Crown & Council Copyright Reserved.

Map Location






Date: April 2021
Version: 1.0

Charge Areas


Charges Resolution Areas - CA010

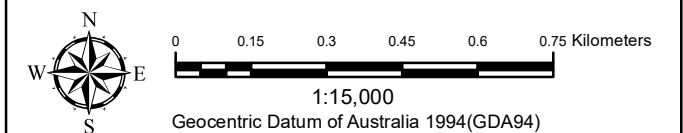
Legend

Service Catchments

-  Towns / Townships (Full Services)
-  Townships (Partial Services)
-  Rural

Others

-  Priority Development Area
-  Cadastre
-  Central Highlands Regional Council Boundary
-  Major Roads (Guide Only)



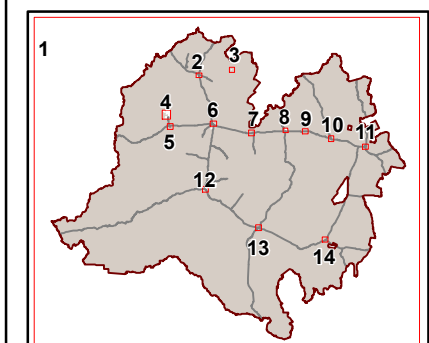
Information

Whilst every care is taken to ensure the accuracy of this product, neither the Central Highlands Regional Council or the State of Queensland make any representations or warranties about its accuracy, reliability, completeness or suitability for any particular purpose and disclaims all responsibility and all liability (including without limitation, liability in negligence) for all expenses, losses, damages (including indirect or consequential damage) and costs that may occur as a result of the product being inaccurate or incomplete in any way or for any reason.

All data depicted on this map has been sourced from either the Central Highlands Regional Council or the State of Queensland from the latest datasets available at the time of map compilation.

Map compilation date: April 2021
Crown & Council Copyright Reserved.

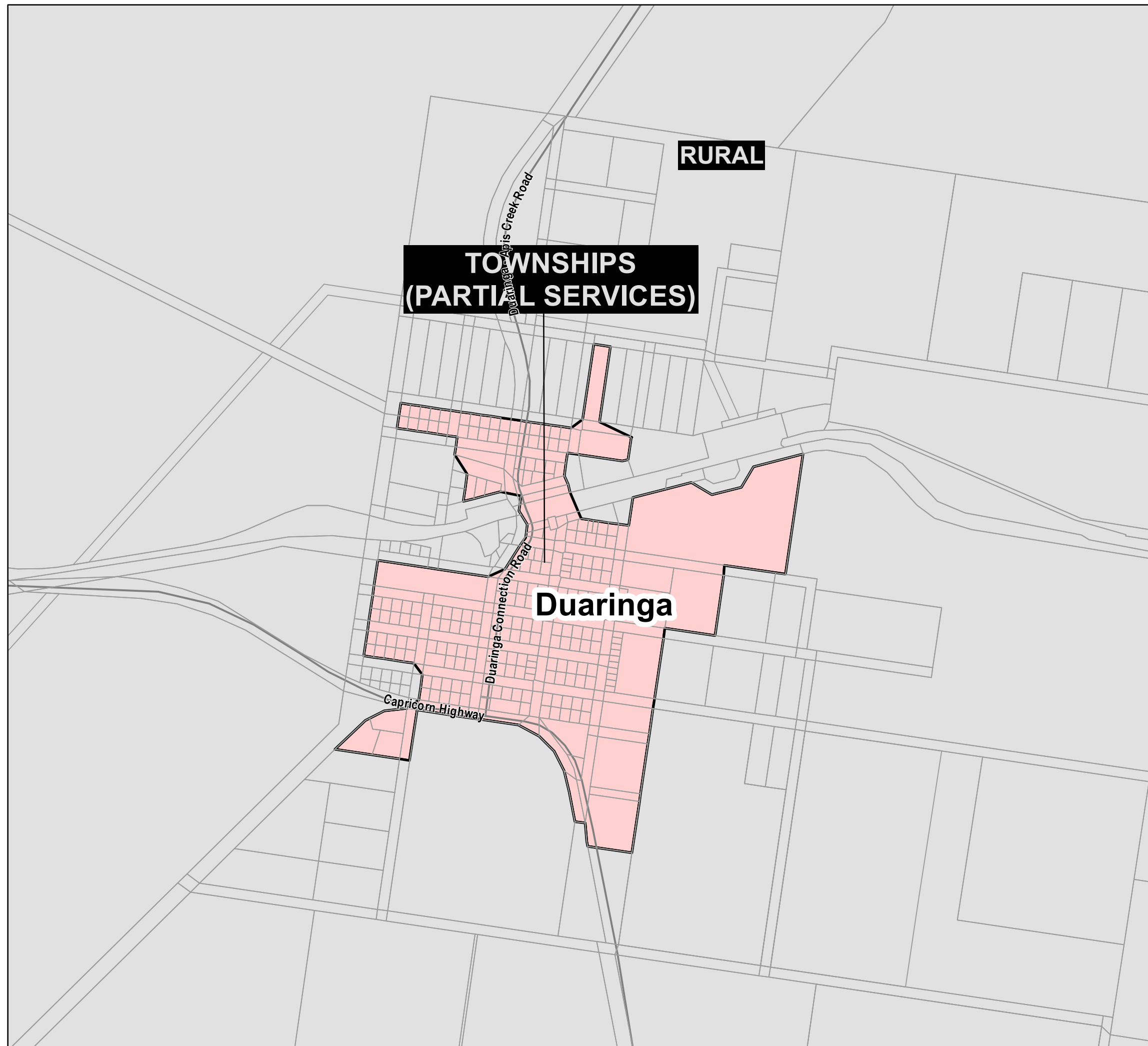
Map Location



Date: April 2021
Version: 1.0




Charge Areas

Charges Resolution Areas - CA011



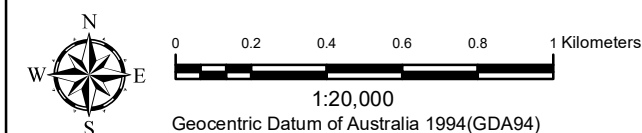
Legend

Service Catchments

-  Towns / Townships (Full Services)
-  Townships (Partial Services)
-  Rural

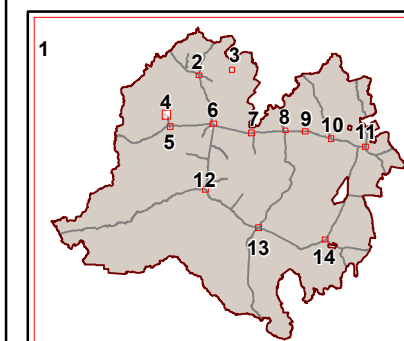
Others

-  Priority Development Area
-  Cadastre
-  Central Highlands Regional Council Boundary
-  Major Roads (Guide Only)



Information
Whilst every care is taken to ensure the accuracy of this product, neither the Central Highlands Regional Council or the State of Queensland make any representations or warranties about its accuracy, reliability, completeness or suitability for any particular purpose and disclaims all responsibility and all liability (including without limitation, liability in negligence) for all expenses, losses, damages (including indirect or consequential damage) and costs that may occur as a result of the product being inaccurate or incomplete in any way or for any reason.
All data depicted on this map has been sourced from either the Central Highlands Regional Council or the State of Queensland from the latest datasets available at the time of map compilation.
Map compilation date: April 2021
Crown & Council Copyright Reserved.

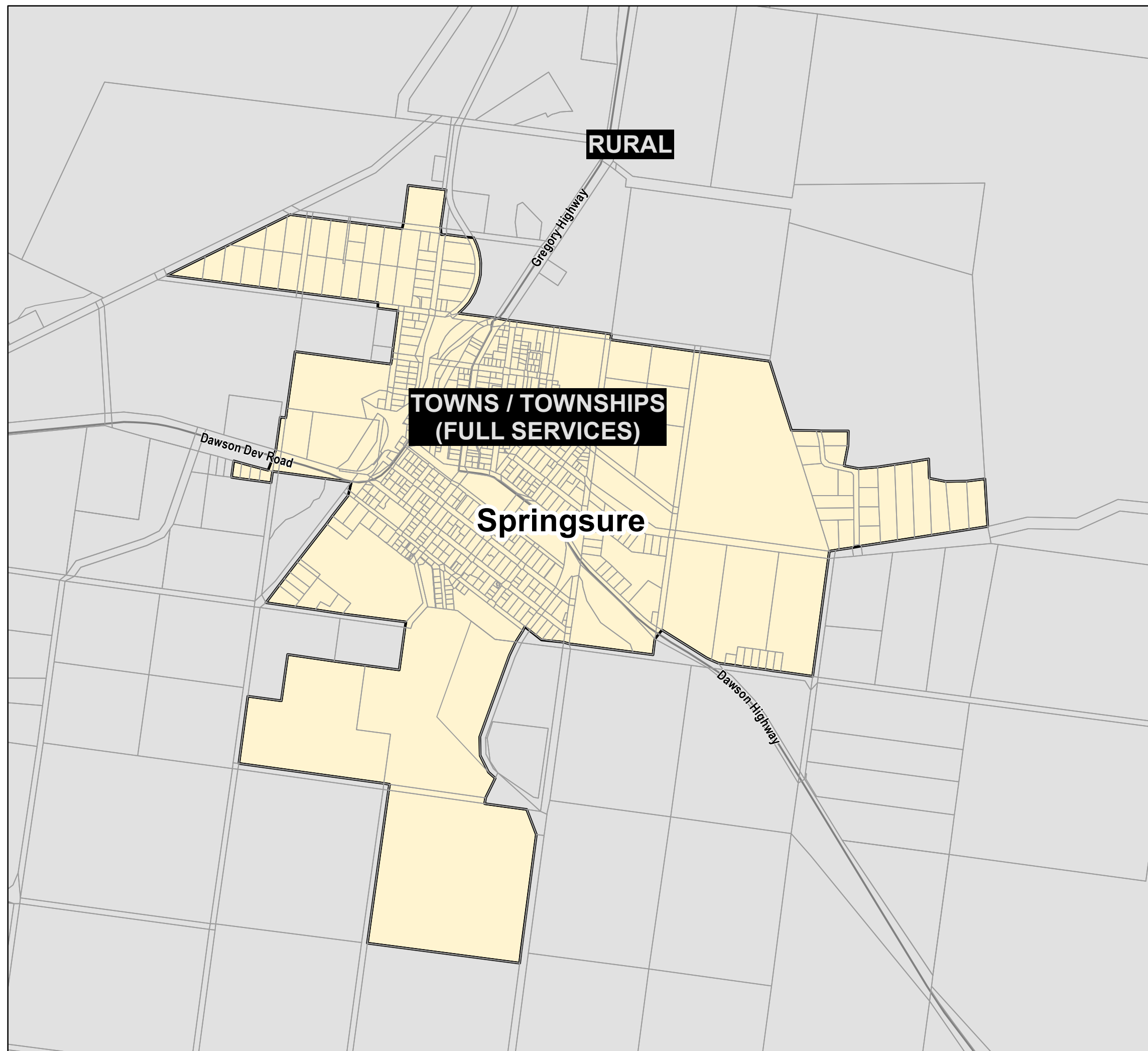
Map Location



Date: April 2021
Version: 1.0




Charge Areas

Charges Resolution Areas - CA012



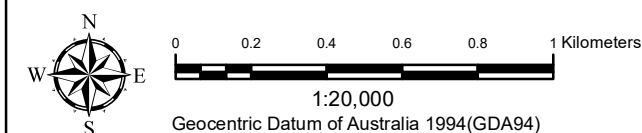
Legend

Service Catchments

-  Towns / Townships (Full Services)
-  Townships (Partial Services)
-  Rural

Others

-  Priority Development Area
-  Cadastre
-  Central Highlands Regional Council Boundary
-  Major Roads (Guide Only)



Information

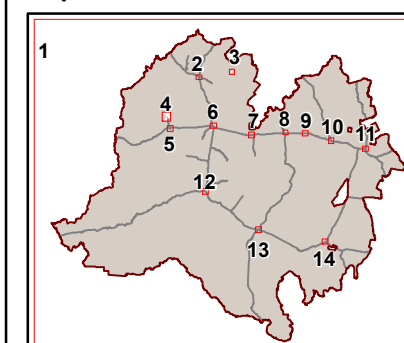
Whilst every care is taken to ensure the accuracy of this product, neither the Central Highlands Regional Council or the State of Queensland make any representations or warranties about its accuracy, reliability, completeness or suitability for any particular purpose and disclaims all responsibility and all liability (including without limitation, liability in negligence) for all expenses, losses, damages (including indirect or consequential damage) and costs that may occur as a result of the product being inaccurate or incomplete in any way or for any reason.

All data depicted on this map has been sourced from either the Central Highlands Regional Council or the State of Queensland from the latest datasets available at the time of map compilation.

Map compilation date: April 2021

Crown & Council Copyright Reserved.

Map Location



Date: April 2021
Version: 1.0




Charge Areas

Charges Resolution Areas - CA013



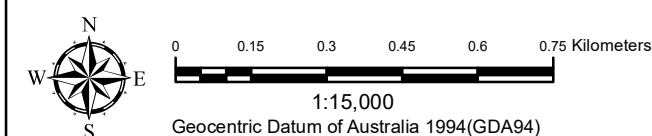
Legend

Service Catchments

-  Towns / Townships (Full Services)
-  Townships (Partial Services)
-  Rural

Others

-  Priority Development Area
-  Cadastre
-  Central Highlands Regional Council Boundary
-  Major Roads (Guide Only)



Information

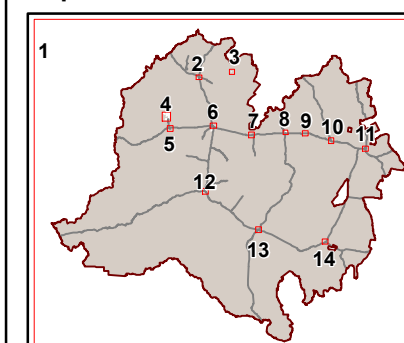
Whilst every care is taken to ensure the accuracy of this product, neither the Central Highlands Regional Council or the State of Queensland make any representations or warranties about its accuracy, reliability, completeness or suitability for any particular purpose and disclaims all responsibility and all liability (including without limitation, liability in negligence) for all expenses, losses, damages (including indirect or consequential damage) and costs that may occur as a result of the product being inaccurate or incomplete in any way or for any reason.

All data depicted on this map has been sourced from either the Central Highlands Regional Council or the State of Queensland from the latest datasets available at the time of map compilation.

Map compilation date: April 2021

Crown & Council Copyright Reserved.

Map Location



Date: April 2021
Version: 1.0

Charge Areas

Charges Resolution Areas - CA014

