






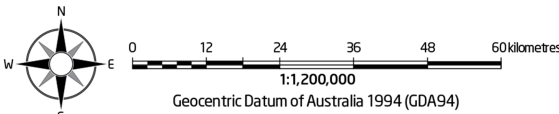
Legend

Charge Areas

-  Towns / Townships (Full Services)
-  Townships (Partial Services)
-  Rural

Others

-  Priority Development Area
-  Cadastre
-  Central Highlands Regional Council Boundary
-  Major Roads (Guide Only)



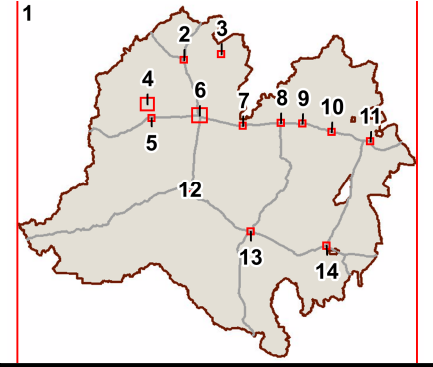
Information

Whilst every care is taken to ensure the accuracy of this product, neither the Central Highlands Regional Council or the State of Queensland make any representations or warranties about its accuracy, reliability, completeness or suitability for any particular purpose and disclaims all responsibility and all liability (including without limitation, liability in negligence) for all expenses, losses, damages (including indirect or consequential damage) and costs that may occur as a result of the product being inaccurate or incomplete in any way or for any reason.

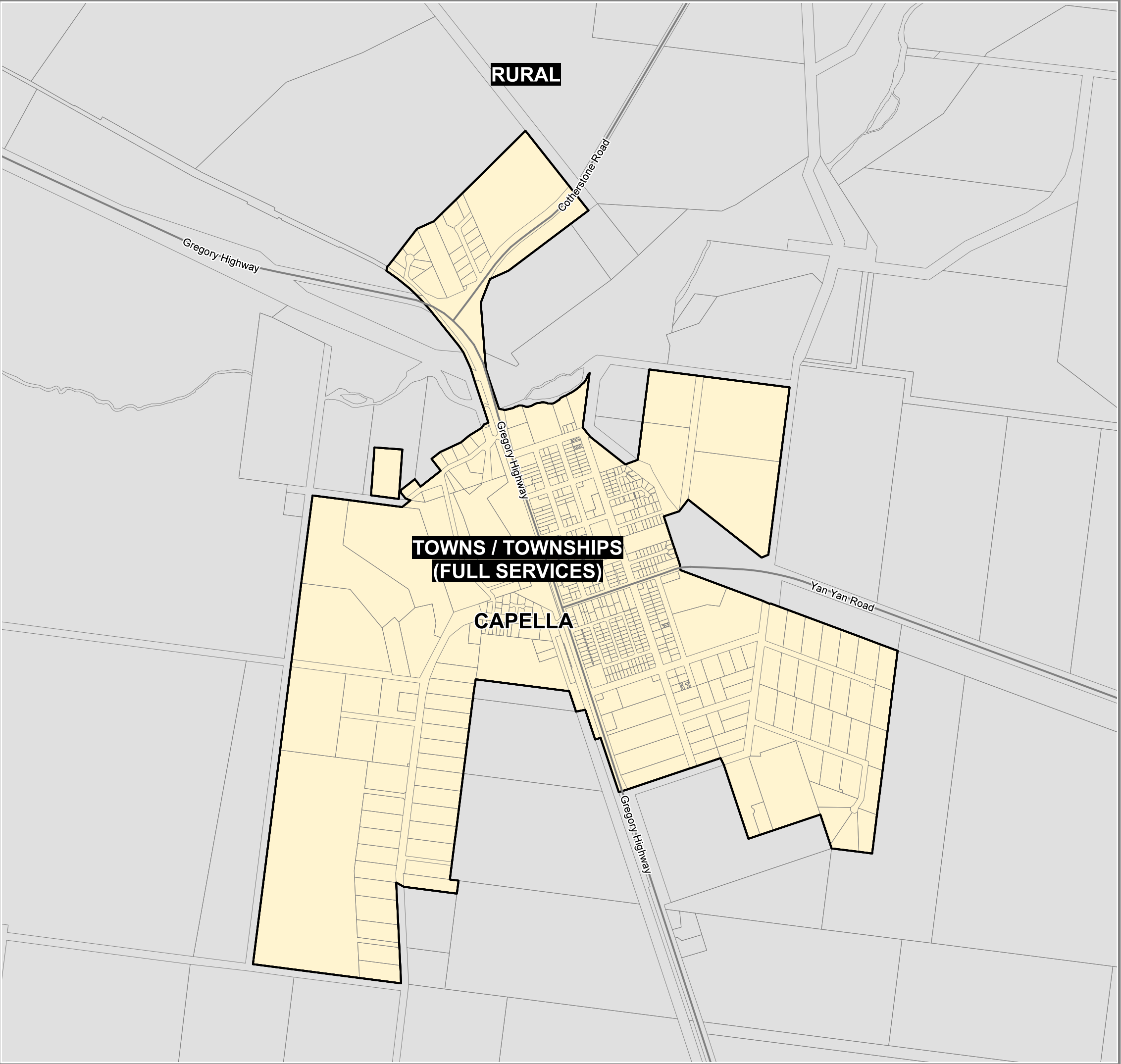
All data depicted on this map has been sourced from either the Central Highlands Regional Council or the State of Queensland from the latest datasets available at the time of map compilation.

Map compilation date: July 2015.
Crown & Council Copyright Reserved.

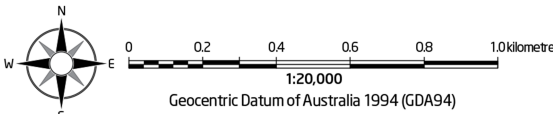
Map Location



Date: June 2017
Version: 1.0



- Legend**
- Charge Areas**
- Towns / Townships (Full Services)
 - Townships (Partial Services)
 - Rural
- Others**
- Priority Development Area
 - Cadastral
 - Central Highlands Regional Council Boundary
 - Major Roads (Guide Only)



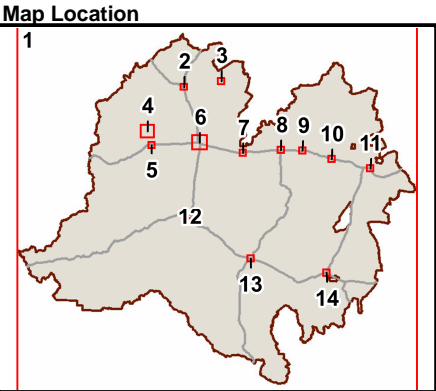
Information

Whilst every care is taken to ensure the accuracy of this product, neither the Central Highlands Regional Council or the State of Queensland make any representations or warranties about its accuracy, reliability, completeness or suitability for any particular purpose and disclaims all responsibility and all liability (including without limitation, liability in negligence) for all expenses, losses, damages (including indirect or consequential damage) and costs that may occur as a result of the product being inaccurate or incomplete in any way or for any reason.

All data depicted on this map has been sourced from either the Central Highlands Regional Council or the State of Queensland from the latest datasets available at the time of map compilation.

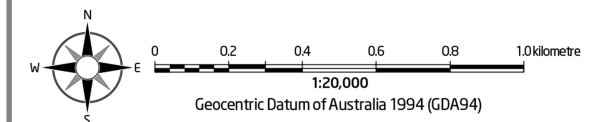
Map compilation date: July 2015.

Crown & Council Copyright Reserved.



Date: June 2017
Version: 1.0

- Legend**
- Charge Areas**
- Towns / Townships (Full Services)
 - Townships (Partial Services)
 - Rural
- Others**
- Priority Development Area
 - Cadastre
 - Central Highlands Regional Council Boundary
 - Major Roads (Guide Only)



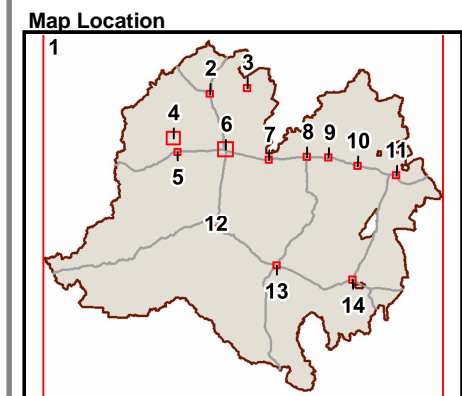
Information

Whilst every care is taken to ensure the accuracy of this product, neither the Central Highlands Regional Council or the State of Queensland make any representations or warranties about its accuracy, reliability, completeness or suitability for any particular purpose and disclaims all responsibility and all liability (including without limitation, liability in negligence) for all expenses, losses, damages (including indirect or consequential damage) and costs that may occur as a result of the product being inaccurate or incomplete in any way or for any reason.

All data depicted on this map has been sourced from either the Central Highlands Regional Council or the State of Queensland from the latest datasets available at the time of map compilation.

Map compilation date: July 2015.

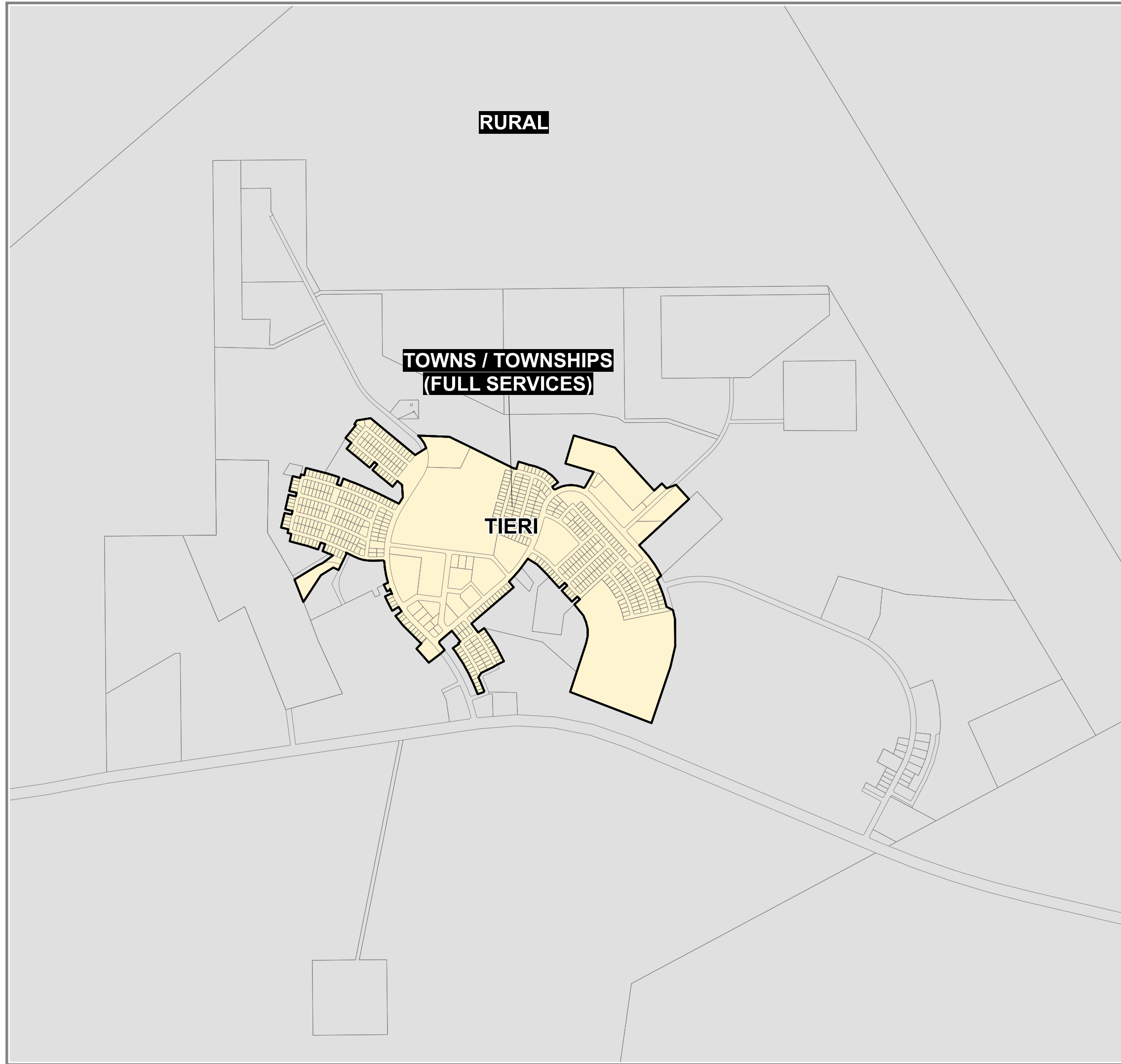
Crown & Council Copyright Reserved.

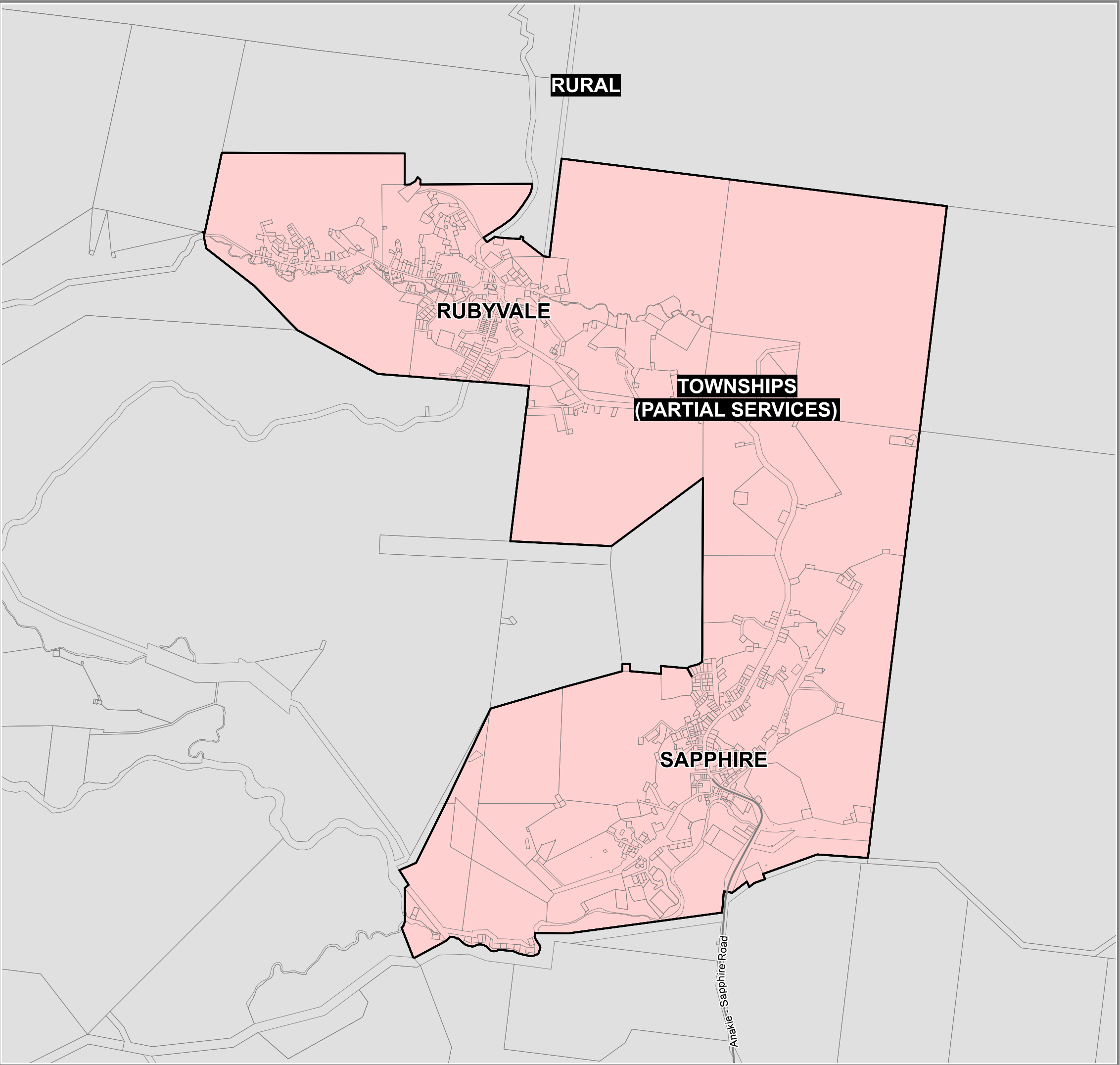


Date: June 2017
Version: 1.0

CHARGE AREAS

Charges Resolution Areas - CA003





- Legend**

Charge Areas

Towns / Townships (Full Services)

Townships (Partial Services)

Rural

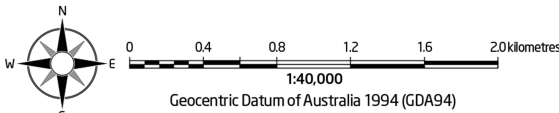
Others

Priority Development Area

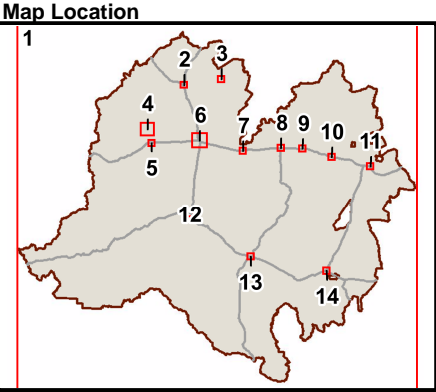
Cadastral

Central Highlands Regional Council Boundary

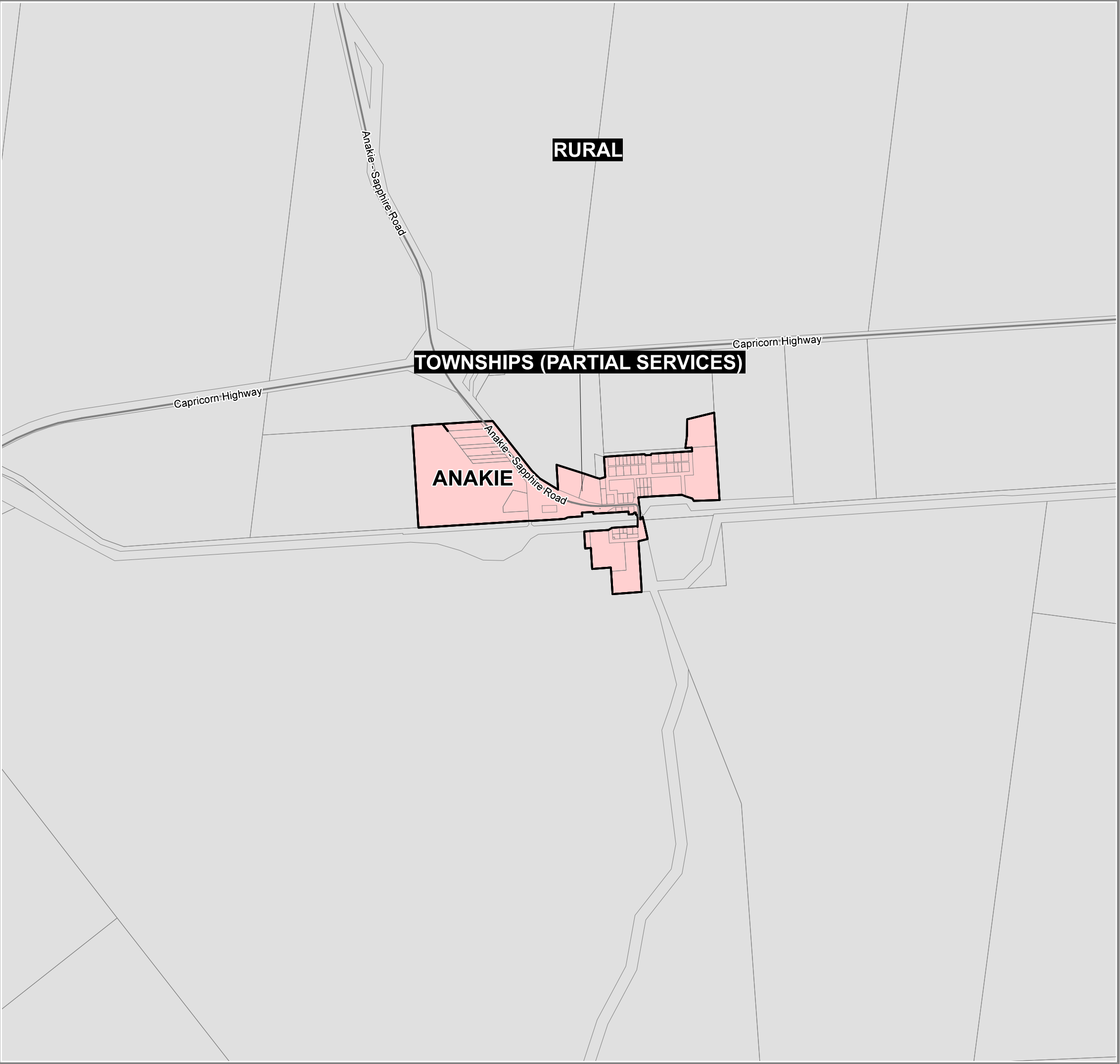
Major Roads (Guide Only)



Information
Whilst every care is taken to ensure the accuracy of this product, neither the Central Highlands Regional Council or the State of Queensland make any representations or warranties about its accuracy, reliability, completeness or suitability for any particular purpose and disclaims all responsibility and all liability (including without limitation, liability in negligence) for all expenses, losses, damages (including indirect or consequential damage) and costs that may occur as a result of the product being inaccurate or incomplete in any way or for any reason.
All data depicted on this map has been sourced from either the Central Highlands Regional Council or the State of Queensland from the latest datasets available at the time of map compilation.
Map compilation date: July 2015.
Crown & Council Copyright Reserved.






Date: June 2017
Version: 1.0



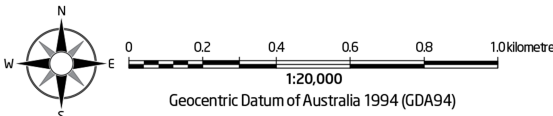
Legend

Charge Areas

-  Towns / Townships (Full Services)
-  Townships (Partial Services)
-  Rural

Others

-  Priority Development Area
-  Cadastre
-  Central Highlands Regional Council Boundary
-  Major Roads (Guide Only)



Information

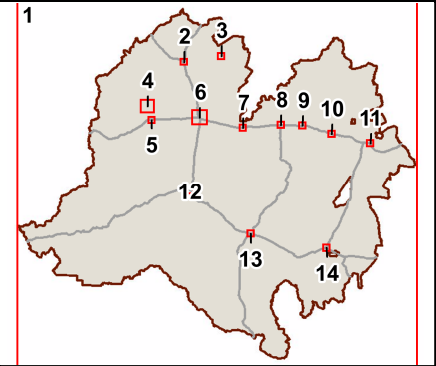
Whilst every care is taken to ensure the accuracy of this product, neither the Central Highlands Regional Council or the State of Queensland make any representations or warranties about its accuracy, reliability, completeness or suitability for any particular purpose and disclaims all responsibility and all liability (including without limitation, liability in negligence) for all expenses, losses, damages (including indirect or consequential damage) and costs that may occur as a result of the product being inaccurate or incomplete in any way or for any reason.

All data depicted on this map has been sourced from either the Central Highlands Regional Council or the State of Queensland from the latest datasets available at the time of map compilation.

Map compilation date: July 2015.

Crown & Council Copyright Reserved.

Map Location

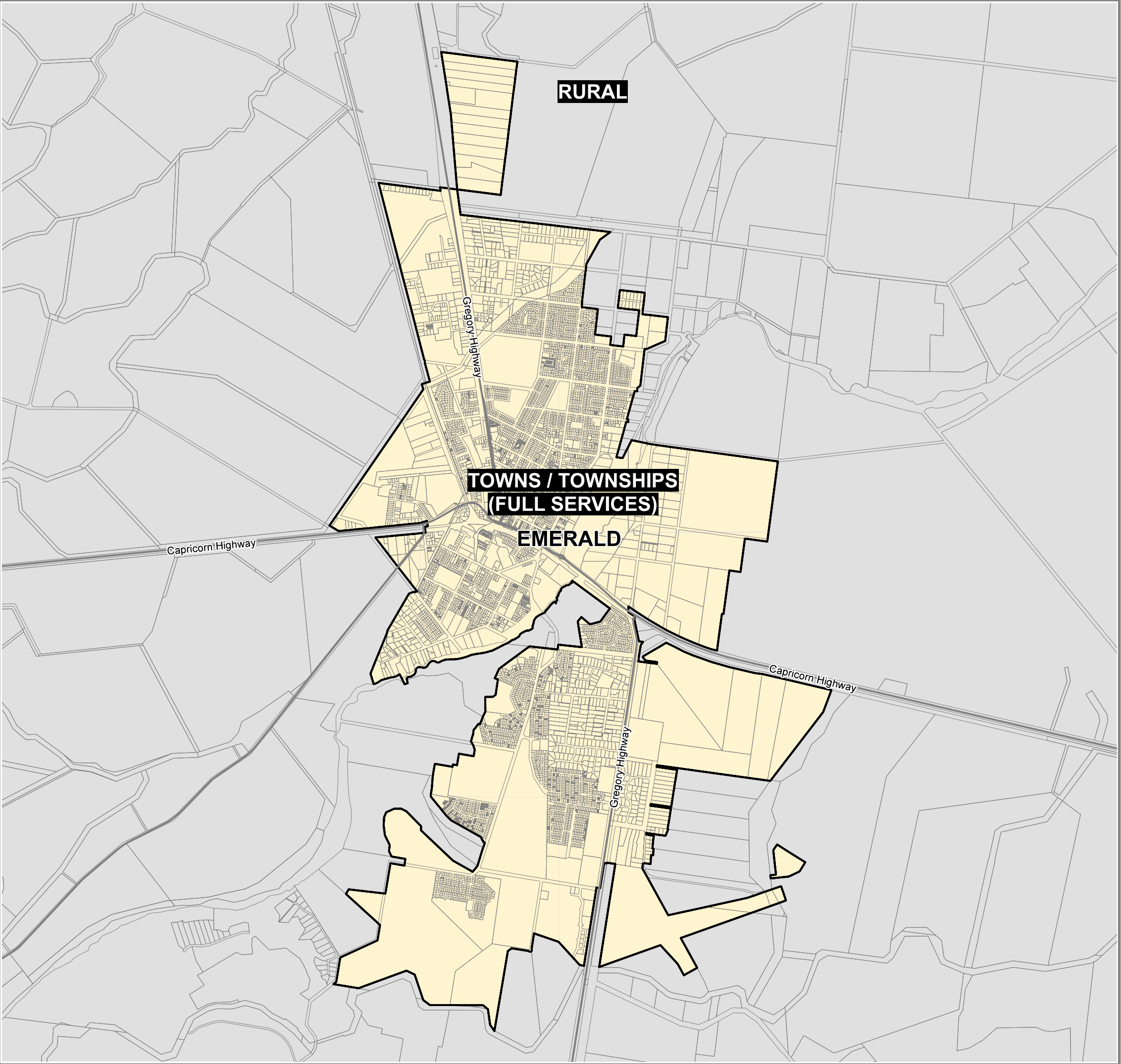


Date: June 2017

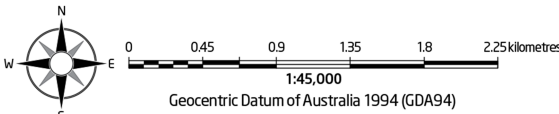
Version: 1.0

CHARGE AREAS

Charges Resolution Areas - CA005



- Legend**
- Charge Areas**
-  Towns / Townships (Full Services)
 -  Townships (Partial Services)
 -  Rural
- Others**
-  Priority Development Area
 -  Cadastre
 -  Central Highlands Regional Council Boundary
 -  Major Roads (Guide Only)



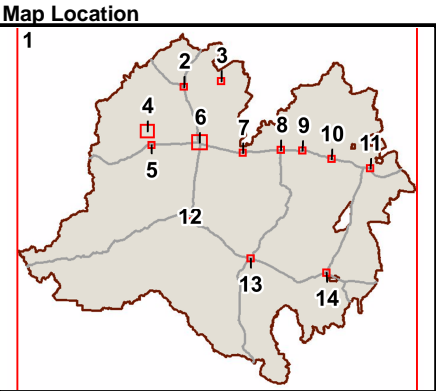
Information

Whilst every care is taken to ensure the accuracy of this product, neither the Central Highlands Regional Council or the State of Queensland make any representations or warranties about its accuracy, reliability, completeness or suitability for any particular purpose and disclaims all responsibility and all liability (including without limitation, liability in negligence) for all expenses, losses, damages (including indirect or consequential damage) and costs that may occur as a result of the product being inaccurate or incomplete in any way or for any reason.

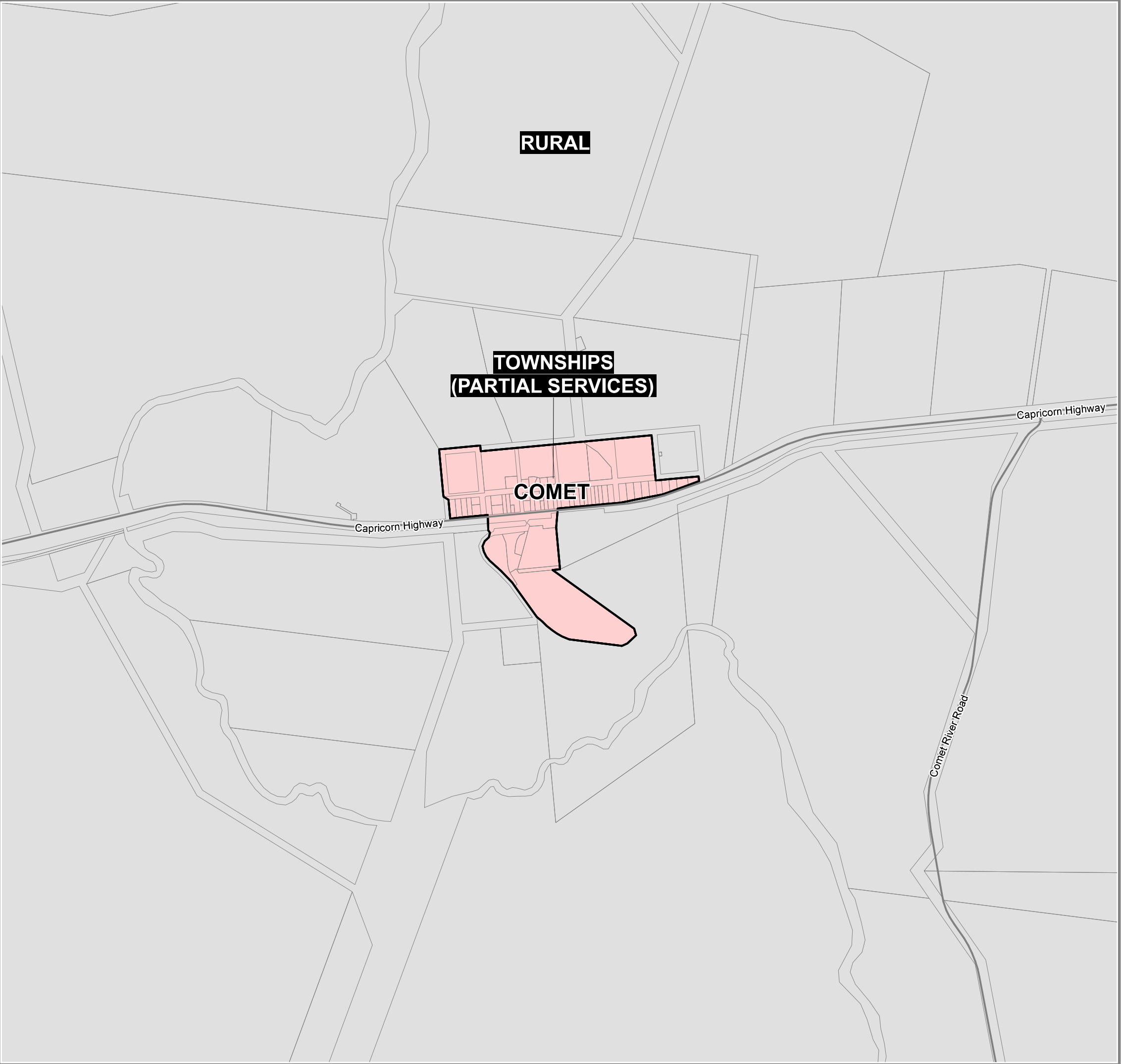
All data depicted on this map has been sourced from either the Central Highlands Regional Council or the State of Queensland from the latest datasets available at the time of map compilation.

Map compilation date: July 2015.

Crown & Council Copyright Reserved.



Date: June 2017
Version: 1.0



- Legend**
- Charge Areas**
-  Towns / Townships (Full Services)

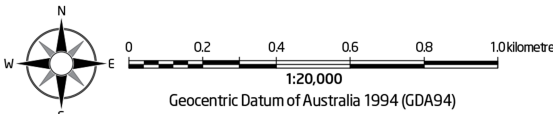
 Townships (Partial Services)

 Rural
- Others**
-  Priority Development Area

 Cadastre

 Central Highlands Regional Council Boundary

 Major Roads (Guide Only)



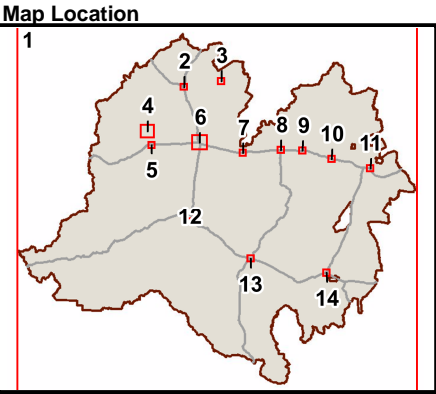
Information

Whilst every care is taken to ensure the accuracy of this product, neither the Central Highlands Regional Council or the State of Queensland make any representations or warranties about its accuracy, reliability, completeness or suitability for any particular purpose and disclaims all responsibility and all liability (including without limitation, liability in negligence) for all expenses, losses, damages (including indirect or consequential damage) and costs that may occur as a result of the product being inaccurate or incomplete in any way or for any reason.

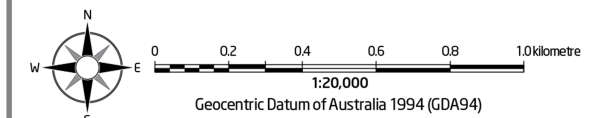
All data depicted on this map has been sourced from either the Central Highlands Regional Council or the State of Queensland from the latest datasets available at the time of map compilation.

Map compilation date: July 2015.

Crown & Council Copyright Reserved.



- Legend**
- Charge Areas**
- Towns / Townships (Full Services)
 - Townships (Partial Services)
 - Rural
- Others**
- Priority Development Area
 - Cadastre
 - Central Highlands Regional Council Boundary
 - Major Roads (Guide Only)



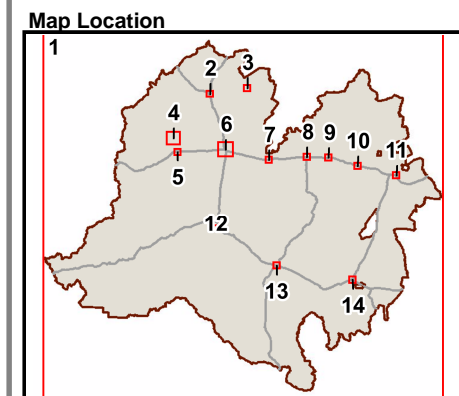
Information

Whilst every care is taken to ensure the accuracy of this product, neither the Central Highlands Regional Council or the State of Queensland make any representations or warranties about its accuracy, reliability, completeness or suitability for any particular purpose and disclaims all responsibility and all liability (including without limitation, liability in negligence) for all expenses, losses, damages (including indirect or consequential damage) and costs that may occur as a result of the product being inaccurate or incomplete in any way or for any reason.

All data depicted on this map has been sourced from either the Central Highlands Regional Council or the State of Queensland from the latest datasets available at the time of map compilation.

Map compilation date: July 2015.

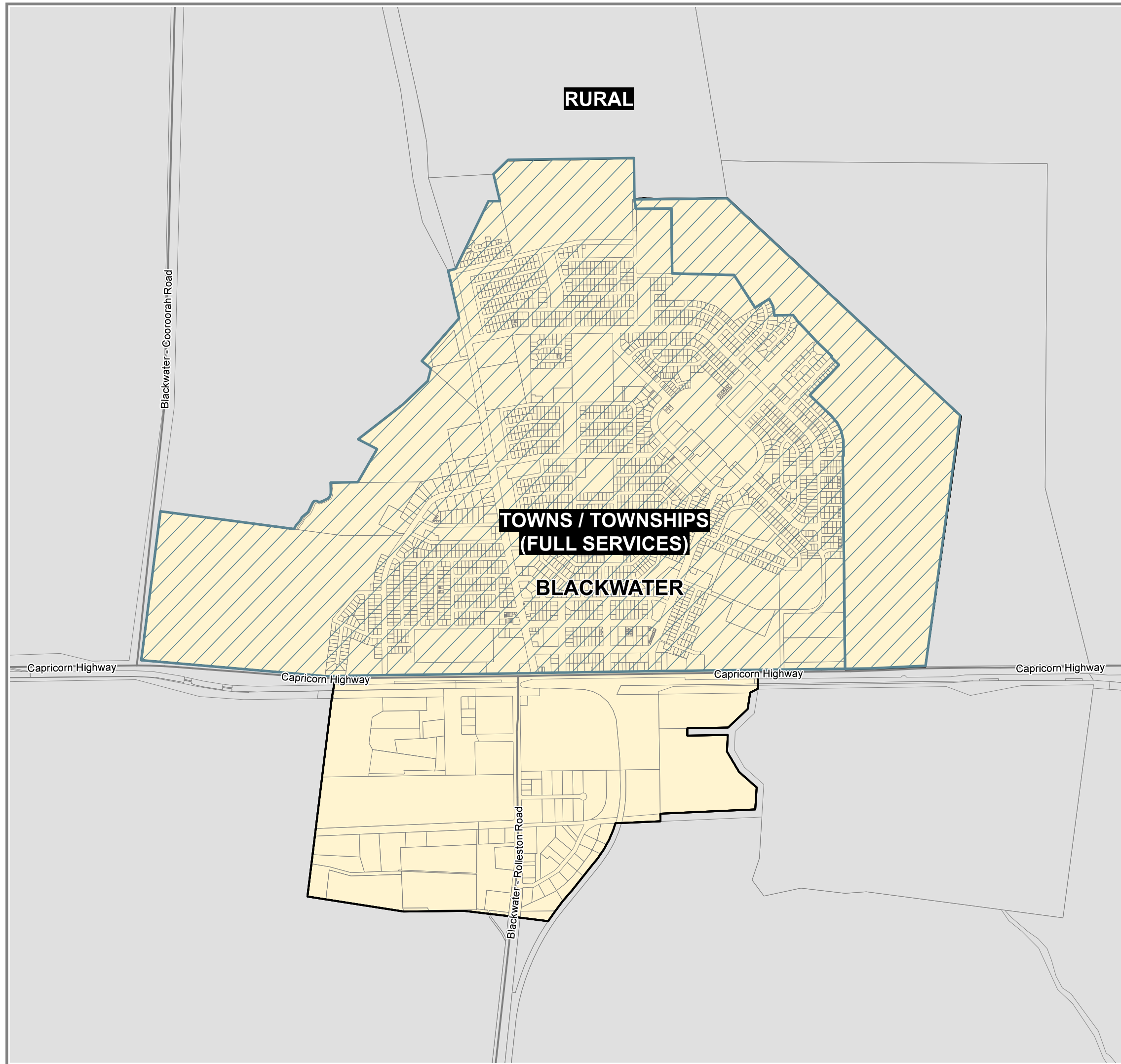
Crown & Council Copyright Reserved.

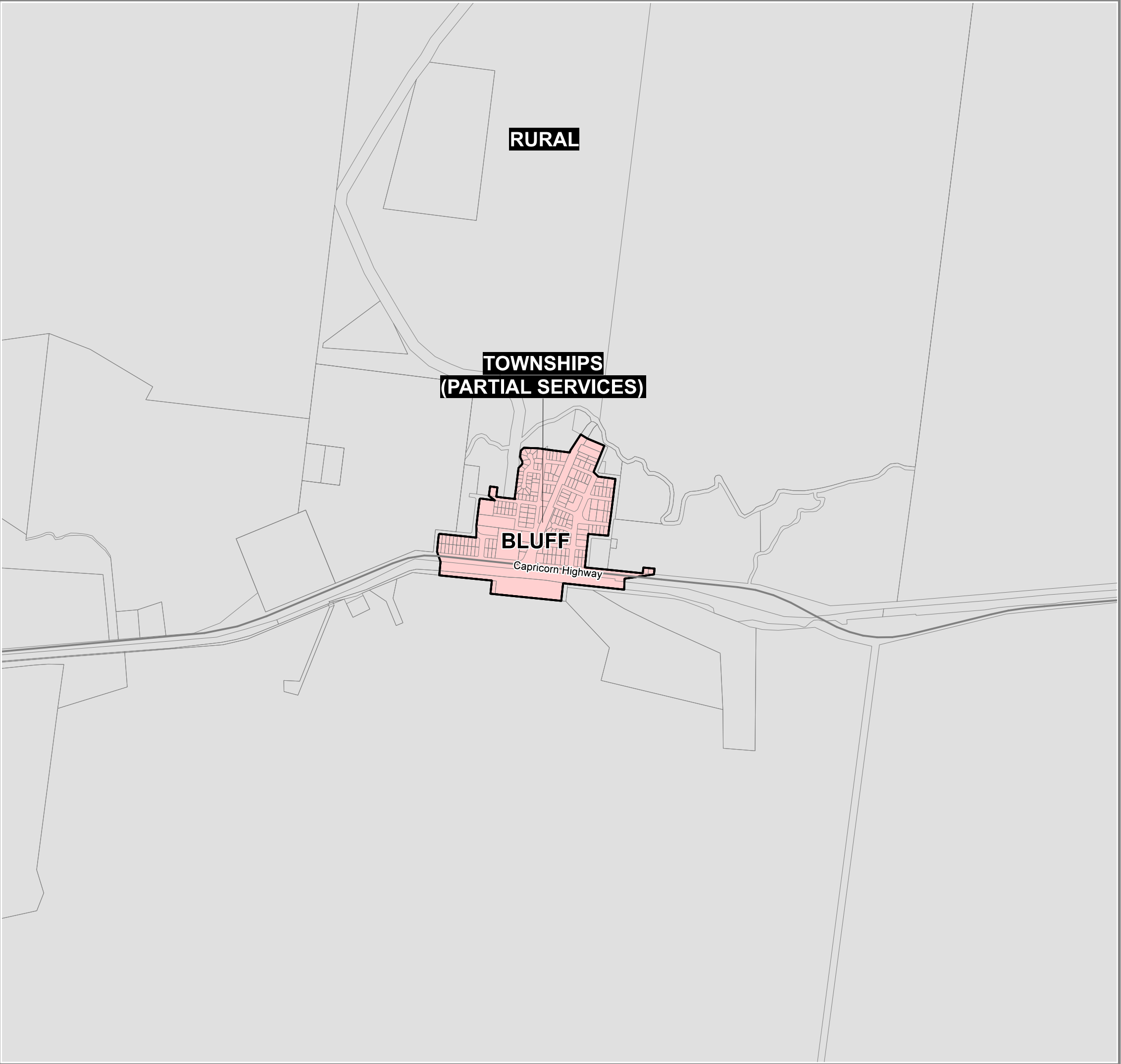


Date: June 2017
Version: 1.0

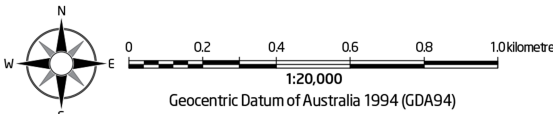
CHARGE AREAS

Charges Resolution Areas - CA008





- Legend**
- Charge Areas**
- Towns / Townships (Full Services)
 - Townships (Partial Services)
 - Rural
- Others**
- Priority Development Area
 - Cadastral
 - Central Highlands Regional Council Boundary
 - Major Roads (Guide Only)



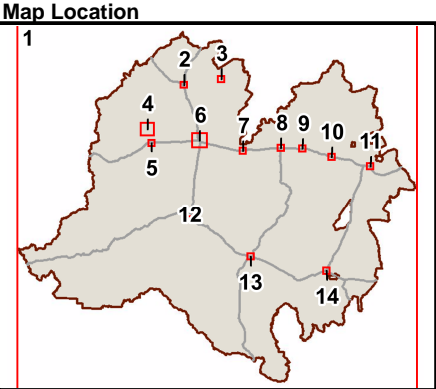
Information

Whilst every care is taken to ensure the accuracy of this product, neither the Central Highlands Regional Council or the State of Queensland make any representations or warranties about its accuracy, reliability, completeness or suitability for any particular purpose and disclaims all responsibility and all liability (including without limitation, liability in negligence) for all expenses, losses, damages (including indirect or consequential damage) and costs that may occur as a result of the product being inaccurate or incomplete in any way or for any reason.

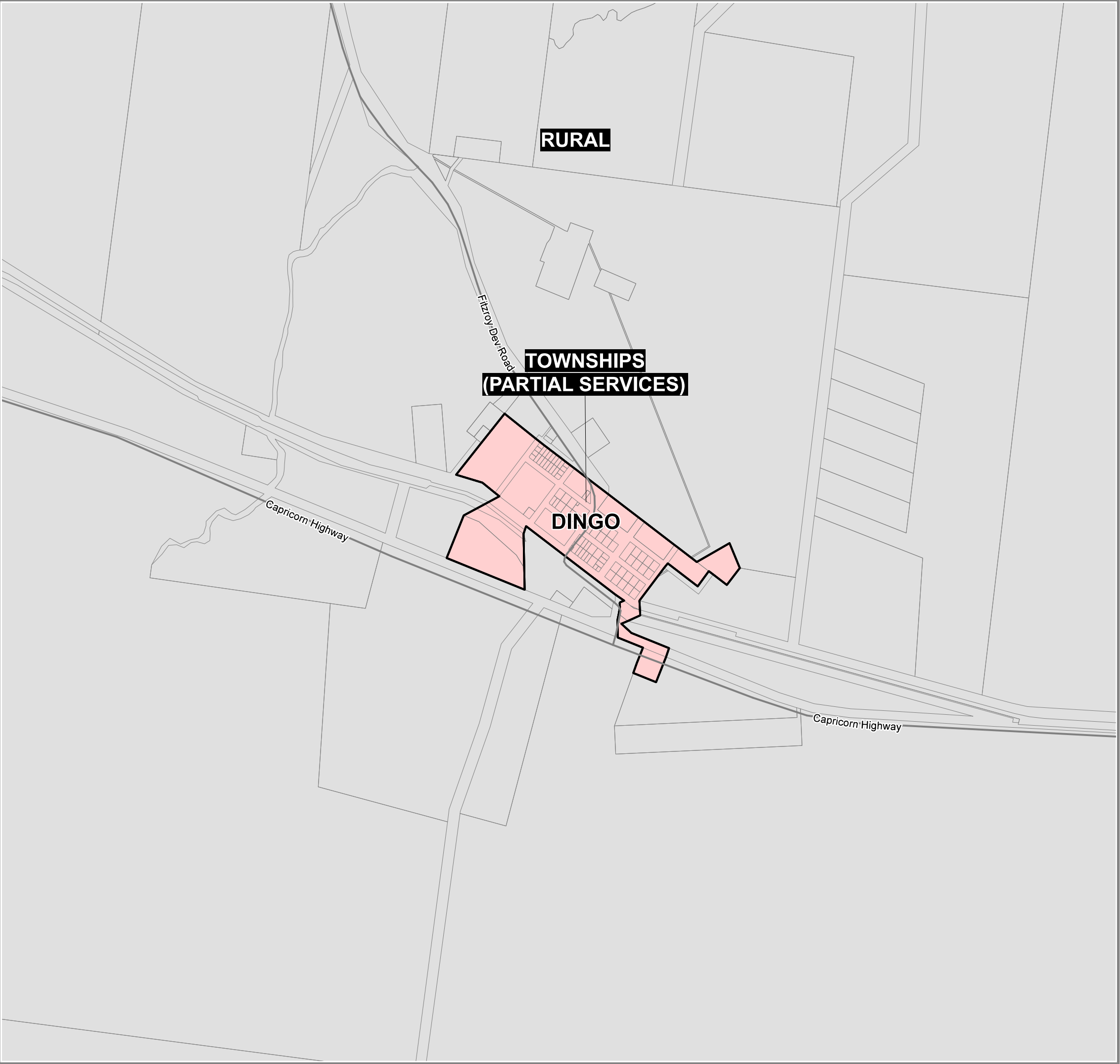
All data depicted on this map has been sourced from either the Central Highlands Regional Council or the State of Queensland from the latest datasets available at the time of map compilation.

Map compilation date: July 2015.

Crown & Council Copyright Reserved.






Date: June 2017
Version: 1.0



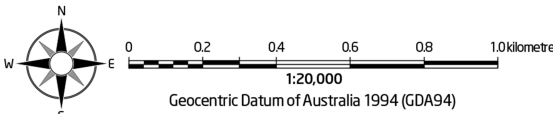
Legend

Charge Areas

-  Towns / Townships (Full Services)
-  Townships (Partial Services)
-  Rural

Others

-  Priority Development Area
-  Cadastre
-  Central Highlands Regional Council Boundary
-  Major Roads (Guide Only)



Information

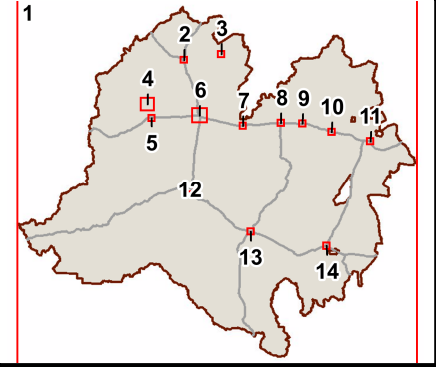
Whilst every care is taken to ensure the accuracy of this product, neither the Central Highlands Regional Council or the State of Queensland make any representations or warranties about its accuracy, reliability, completeness or suitability for any particular purpose and disclaims all responsibility and all liability (including without limitation, liability in negligence) for all expenses, losses, damages (including indirect or consequential damage) and costs that may occur as a result of the product being inaccurate or incomplete in any way or for any reason.

All data depicted on this map has been sourced from either the Central Highlands Regional Council or the State of Queensland from the latest datasets available at the time of map compilation.

Map compilation date: July 2015.

Crown & Council Copyright Reserved.

Map Location

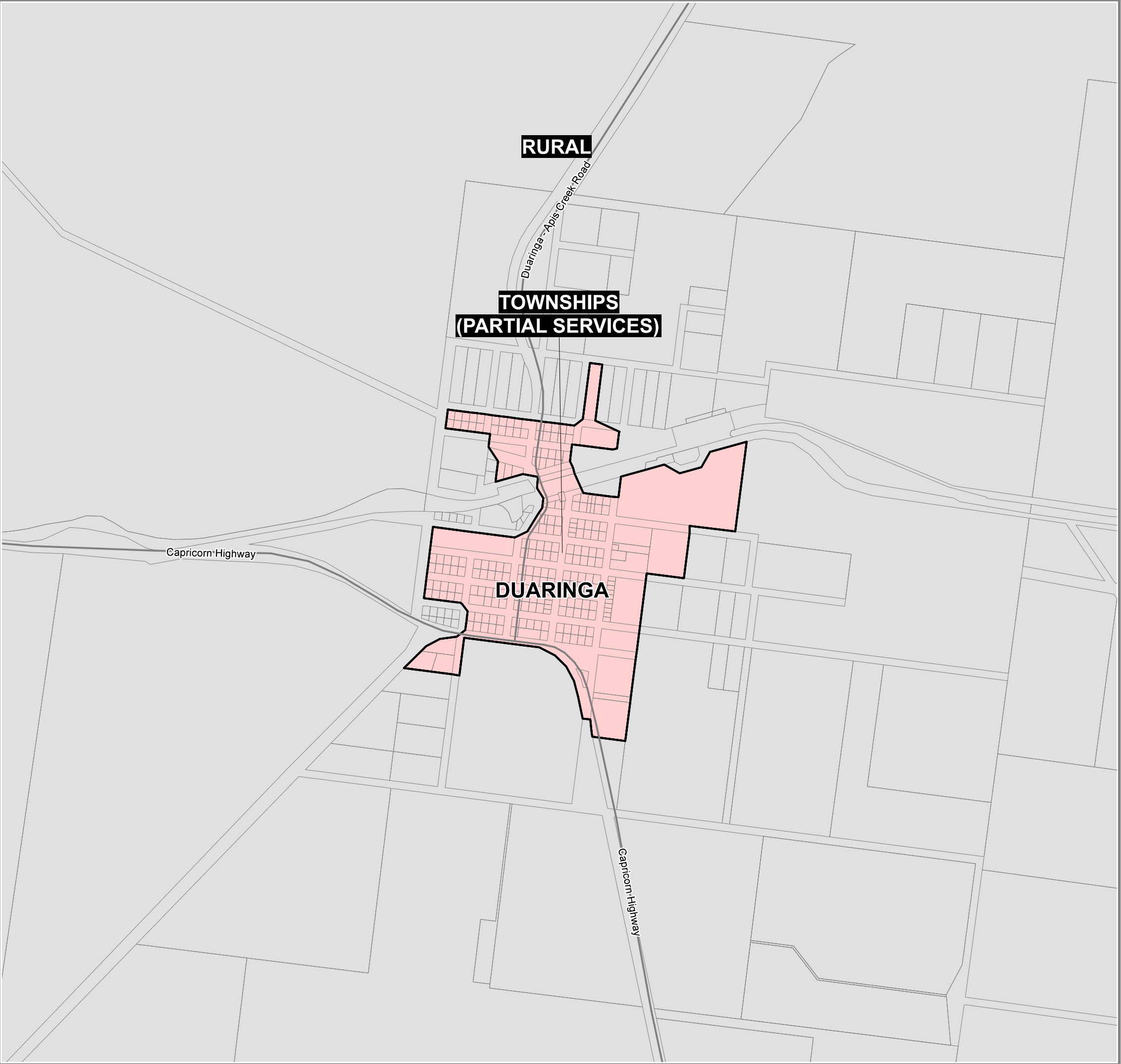


Date: June 2017

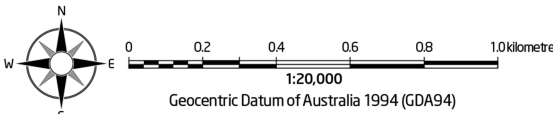
Version: 1.0

CHARGE AREAS

Charges Resolution Areas - CA010



- Legend**
- Charge Areas**
-  Towns / Townships (Full Services)
 -  Townships (Partial Services)
 -  Rural
- Others**
-  Priority Development Area
 -  Cadastre
 -  Central Highlands Regional Council Boundary
 -  Major Roads (Guide Only)



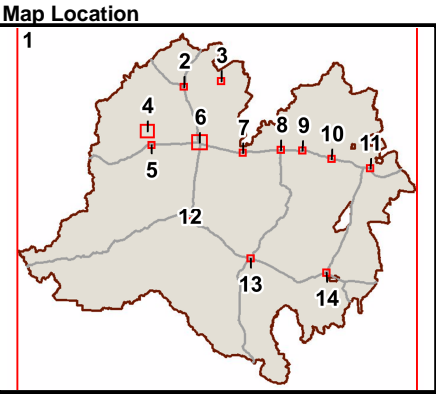
Information

Whilst every care is taken to ensure the accuracy of this product, neither the Central Highlands Regional Council or the State of Queensland make any representations or warranties about its accuracy, reliability, completeness or suitability for any particular purpose and disclaims all responsibility and all liability (including without limitation, liability in negligence) for all expenses, losses, damages (including indirect or consequential damage) and costs that may occur as a result of the product being inaccurate or incomplete in any way or for any reason.

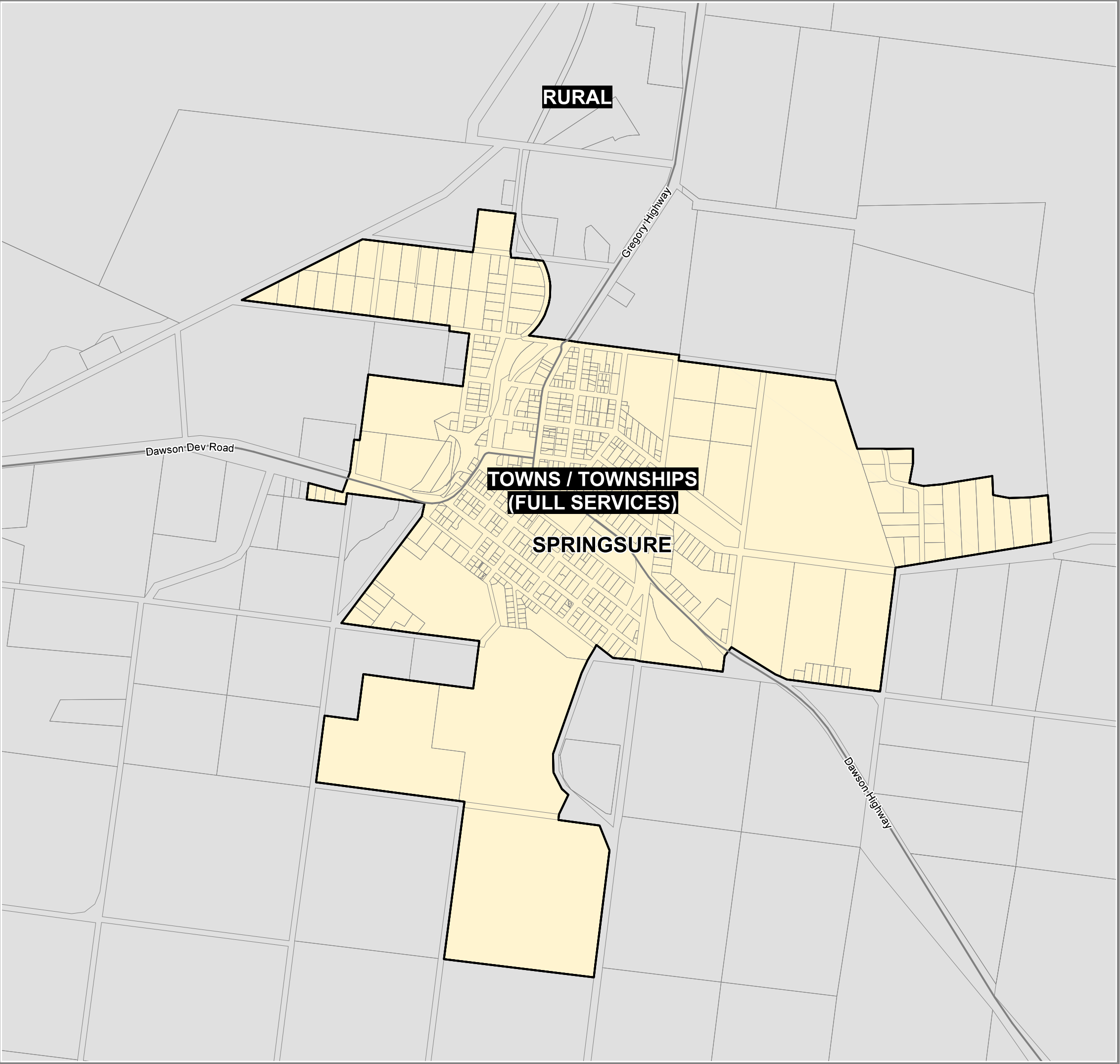
All data depicted on this map has been sourced from either the Central Highlands Regional Council or the State of Queensland from the latest datasets available at the time of map compilation.

Map compilation date: July 2015.

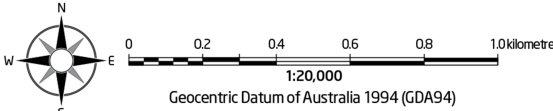
Crown & Council Copyright Reserved.



Date: June 2017
Version: 1.0



- Legend**
- Charge Areas**
- Towns / Townships (Full Services)
 - Townships (Partial Services)
 - Rural
- Others**
- Priority Development Area
 - Cadastre
 - Central Highlands Regional Council Boundary
 - Major Roads (Guide Only)



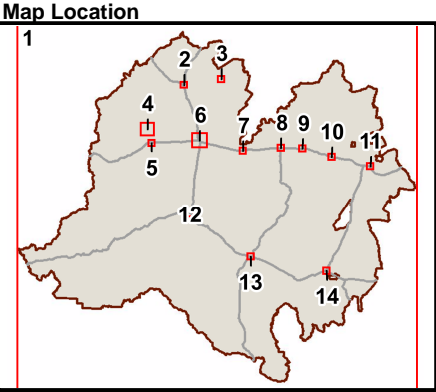
Information

Whilst every care is taken to ensure the accuracy of this product, neither the Central Highlands Regional Council or the State of Queensland make any representations or warranties about its accuracy, reliability, completeness or suitability for any particular purpose and disclaims all responsibility and all liability (including without limitation, liability in negligence) for all expenses, losses, damages (including indirect or consequential damage) and costs that may occur as a result of the product being inaccurate or incomplete in any way or for any reason.

All data depicted on this map has been sourced from either the Central Highlands Regional Council or the State of Queensland from the latest datasets available at the time of map compilation.

Map compilation date: July 2015.




Crown & Council Copyright Reserved.







Date: June 2017
Version: 1.0

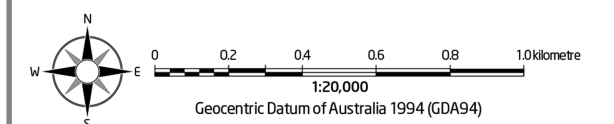
Legend

Charge Areas

-  Towns / Townships (Full Services)
-  Townships (Partial Services)
-  Rural

Others

-  Priority Development Area
-  Cadastre
-  Central Highlands Regional Council Boundary
-  Major Roads (Guide Only)



Information

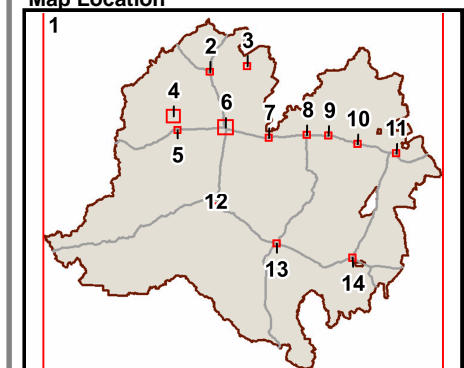
Whilst every care is taken to ensure the accuracy of this product, neither the Central Highlands Regional Council or the State of Queensland make any representations or warranties about its accuracy, reliability, completeness or suitability for any particular purpose and disclaims all responsibility and all liability (including without limitation, liability in negligence) for all expenses, losses, damages (including indirect or consequential damage) and costs that may occur as a result of the product being inaccurate or incomplete in any way or for any reason.

All data depicted on this map has been sourced from either the Central Highlands Regional Council or the State of Queensland from the latest datasets available at the time of map compilation.

Map compilation date: July 2015.

Crown & Council Copyright Reserved.

Map Location

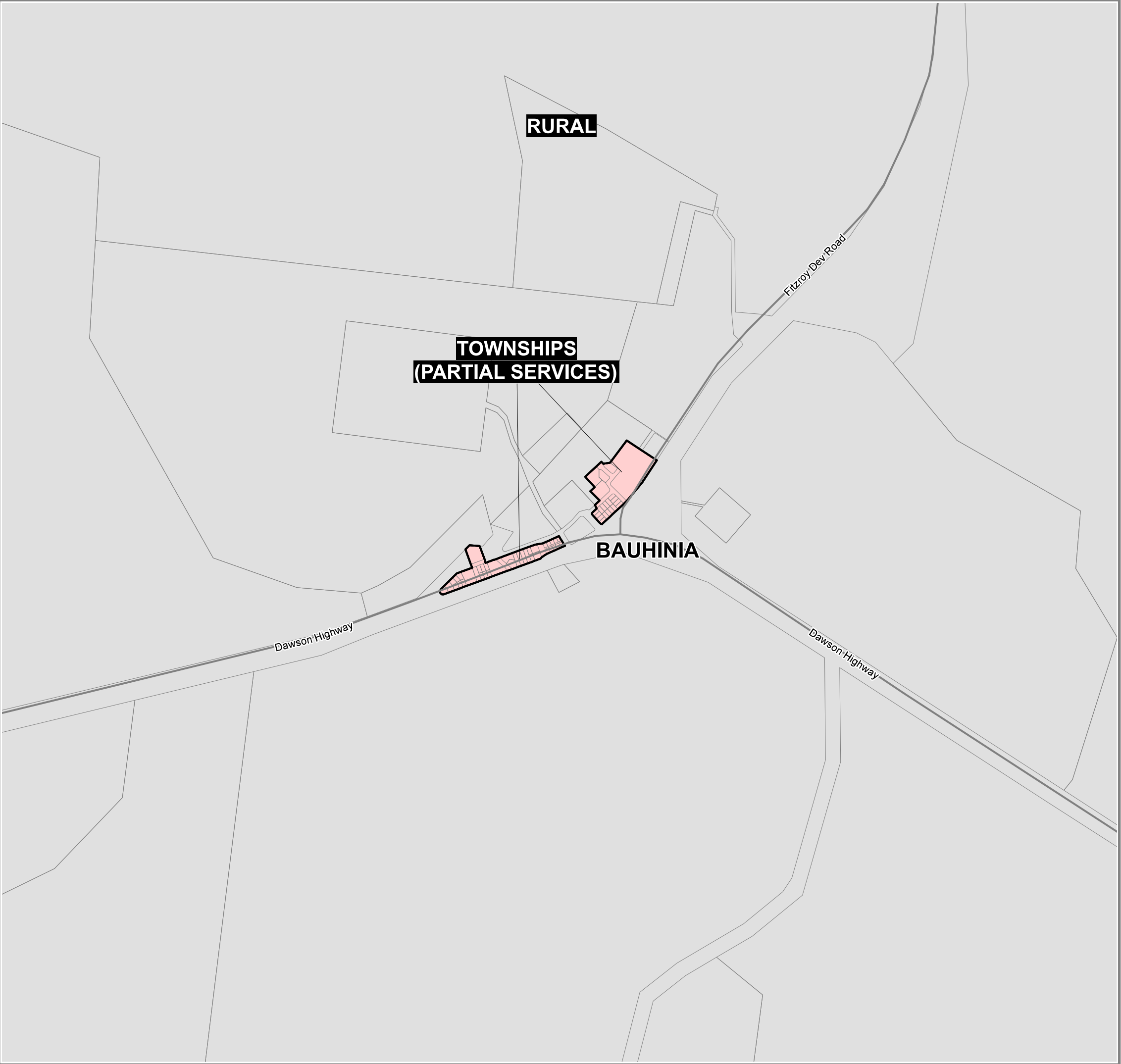


Date: June 2017

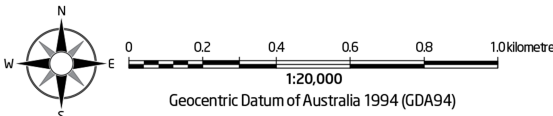
Version: 1.0

CHARGE AREAS

Charges Resolution Areas - CA013



- Legend**
- Charge Areas**
- Towns / Townships (Full Services)
 - Townships (Partial Services)
 - Rural
- Others**
- Priority Development Area
 - Cadastre
 - Central Highlands Regional Council Boundary
 - Major Roads (Guide Only)



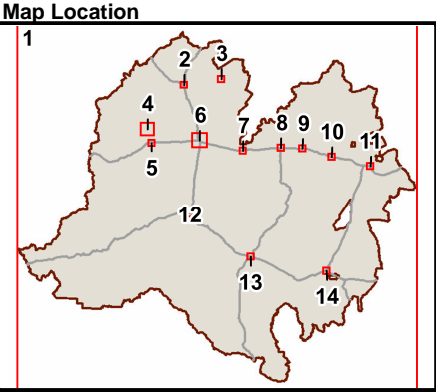
Information

Whilst every care is taken to ensure the accuracy of this product, neither the Central Highlands Regional Council or the State of Queensland make any representations or warranties about its accuracy, reliability, completeness or suitability for any particular purpose and disclaims all responsibility and all liability (including without limitation, liability in negligence) for all expenses, losses, damages (including indirect or consequential damage) and costs that may occur as a result of the product being inaccurate or incomplete in any way or for any reason.

All data depicted on this map has been sourced from either the Central Highlands Regional Council or the State of Queensland from the latest datasets available at the time of map compilation.

Map compilation date: July 2015.

Crown & Council Copyright Reserved.



Date: June 2017
Version: 1.0